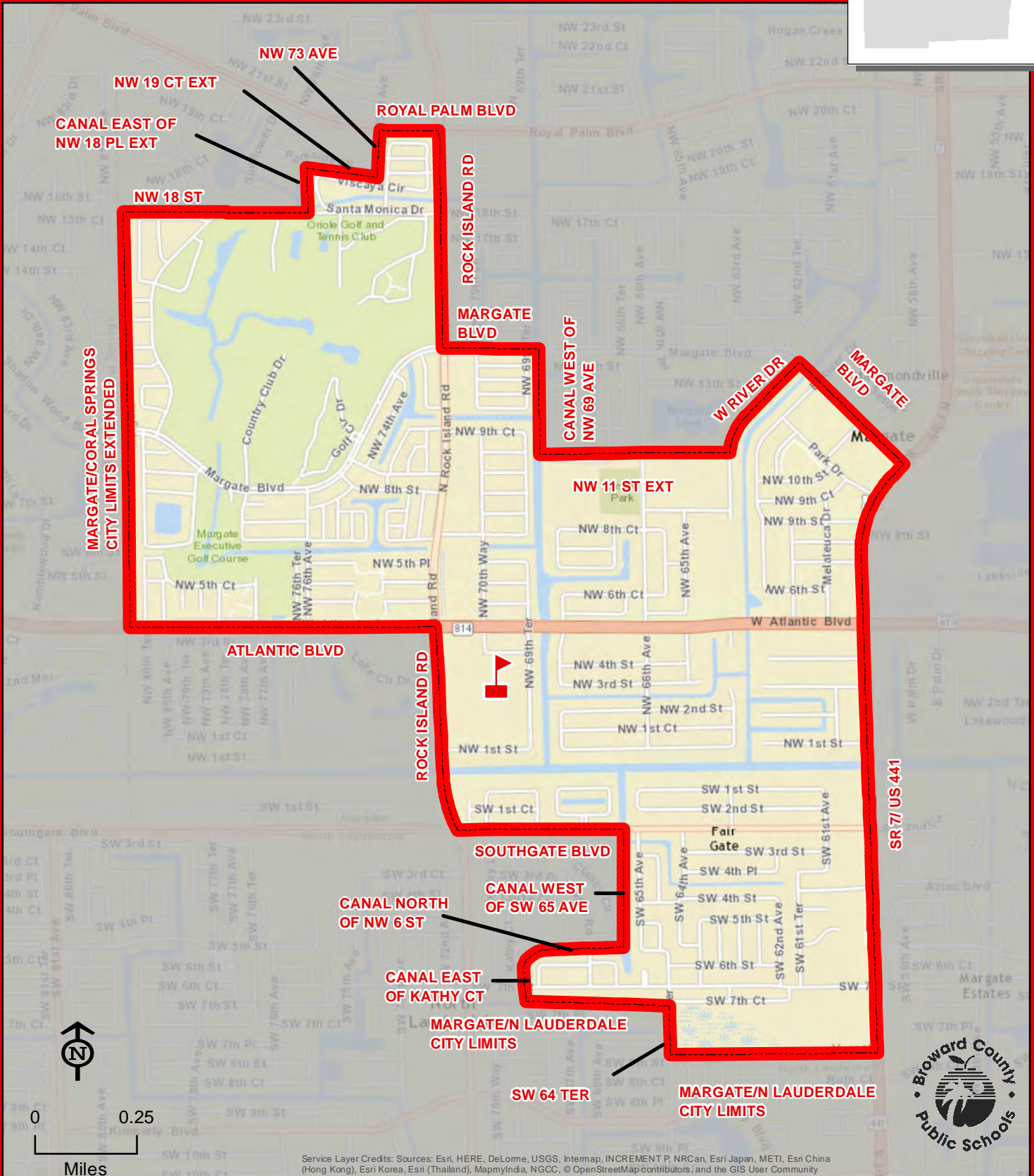
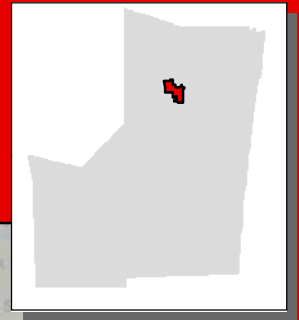


# ATLANTIC WEST ELEMENTARY SCHOOL

301 NW 69 TERRACE  
MARGATE, FLORIDA 33063  
754-322-5300

Magnet School



ATLANTIC WEST

SR 7/ US 441

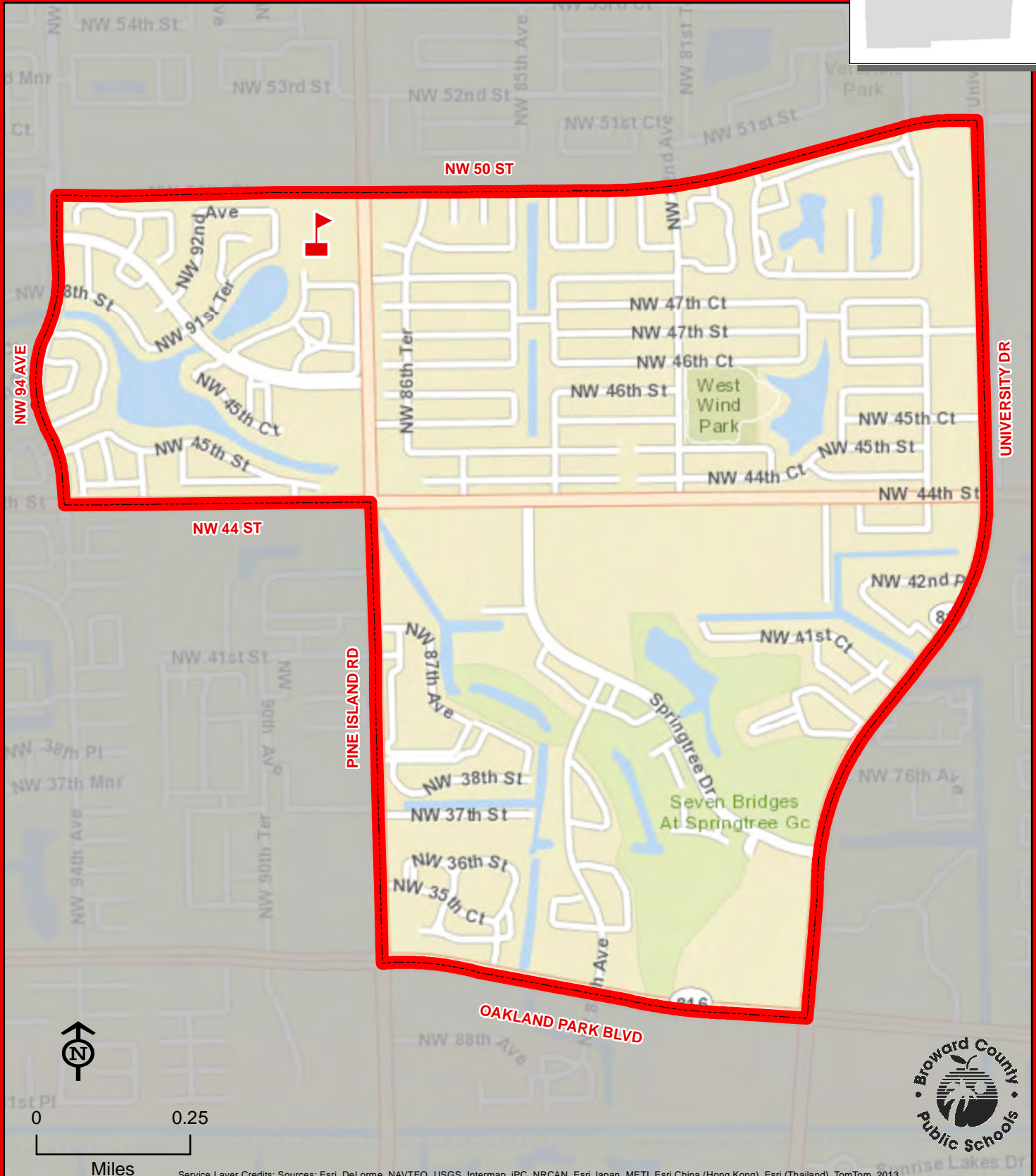
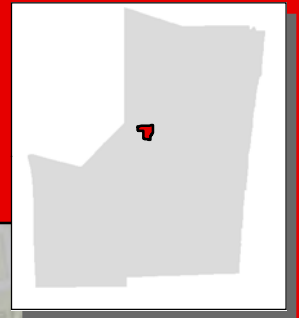


Service Layer Credits: Sources: Esri, HERE, DeLorme, USGS, Intermap, INCREMENT P, NRCan, Esri Japan, METI, Esri China (Hong Kong), Esri Korea, Esri (Thailand), MapmyIndia, NGCC, © OpenStreetMap contributors, and the GIS User Community

THIS MAP IS FOR CONCEPTUAL PURPOSES ONLY AND SHOULD NOT BE USED FOR LEGAL BOUNDARY DETERMINATIONS

# BANYAN ELEMENTARY SCHOOL

8800 NW 50 STREET  
SUNRISE, FLORIDA 33351  
754-322-5350



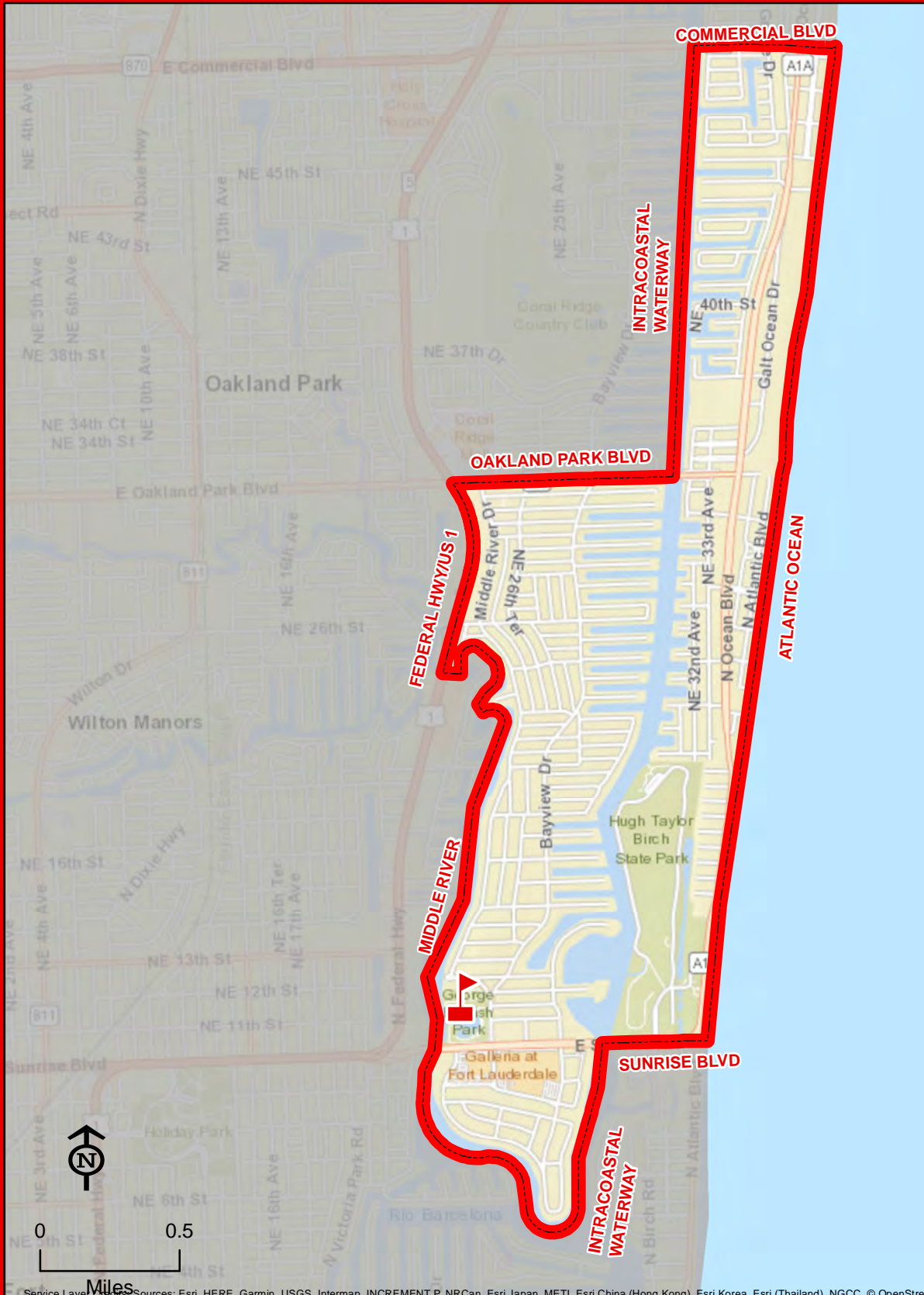
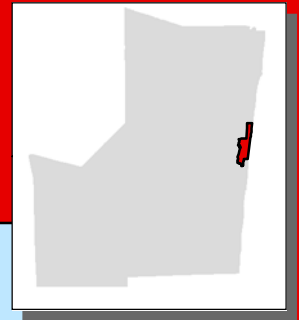
THIS MAP IS FOR CONCEPTUAL PURPOSES ONLY AND SHOULD NOT BE USED FOR LEGAL BOUNDARY DETERMINATIONS



# BAYVIEW ELEMENTARY SCHOOL

1175 MIDDLE RIVER DRIVE  
FORT LAUDERDALE, FLORIDA 33304  
754-322-5400

Innovative Program



BAYVIEW

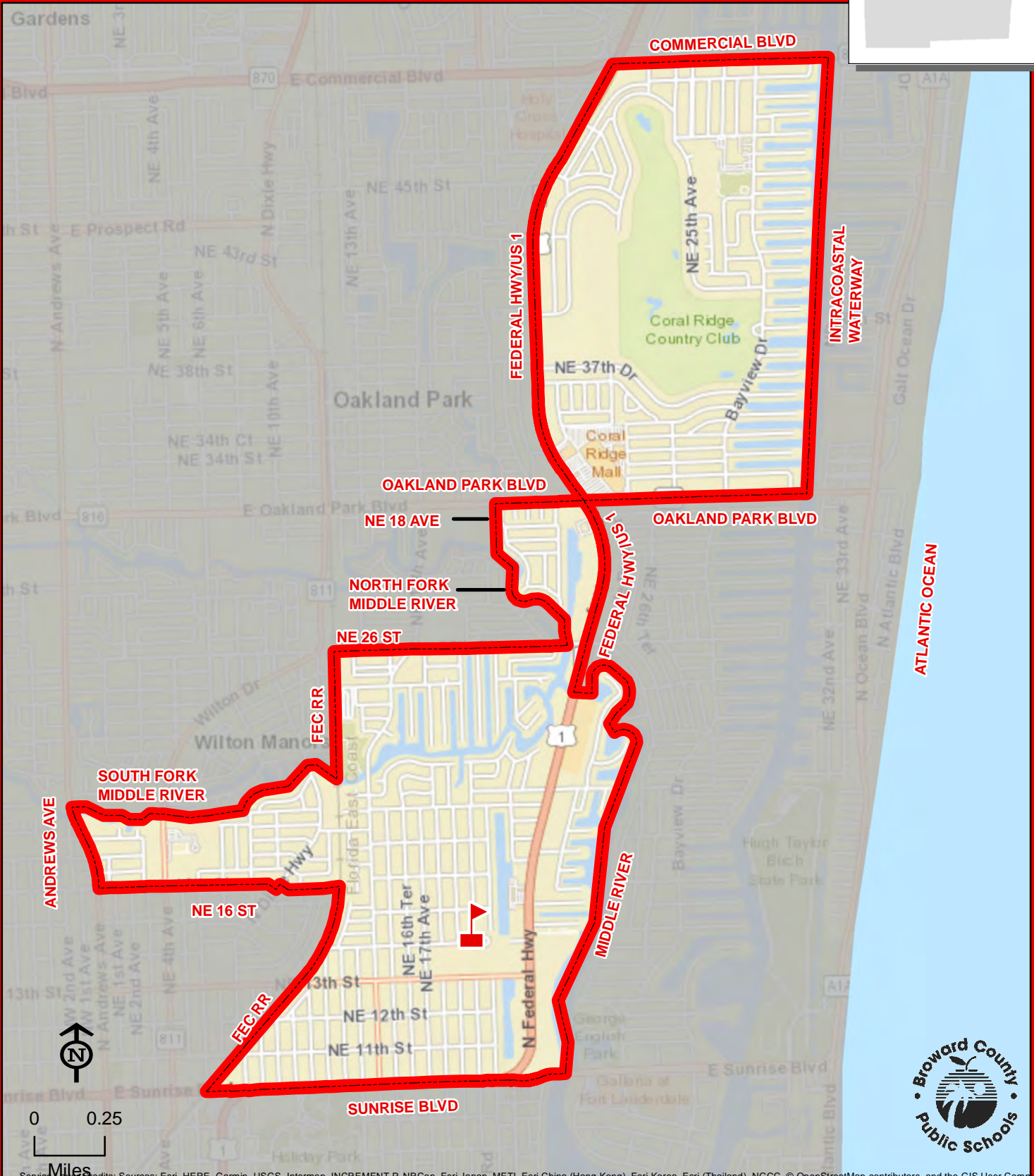
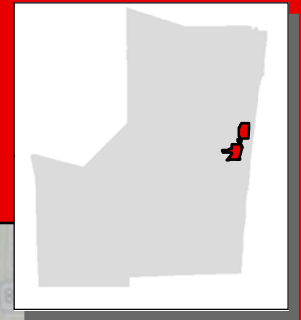
Service Layer Credits: Sources: Esri, HERE, Garmin, USGS, Intermap, INCREMENT P, NRCan, Esri Japan, METI, Esri China (Hong Kong), Esri Korea, Esri (Thailand), NGCC, © OpenStreetMap contributors, and the GIS User Community

THIS MAP IS FOR CONCEPTUAL PURPOSES ONLY AND SHOULD NOT BE USED FOR LEGAL BOUNDARY DETERMINATIONS

# BENNETT ELEMENTARY SCHOOL

1755 NE 14 STREET  
FORT LAUDERDALE, FLORIDA 33304  
754-322-5450

Innovative Program



BENNETT



Service Layer Credits: Sources: Esri, HERE, Garmin, USGS, Intermap, INCREMENT P, NRCan, Esri Japan, METI, Esri China (Hong Kong), Esri Korea, Esri (Thailand), NGCC, © OpenStreetMap contributors, and the GIS User Community

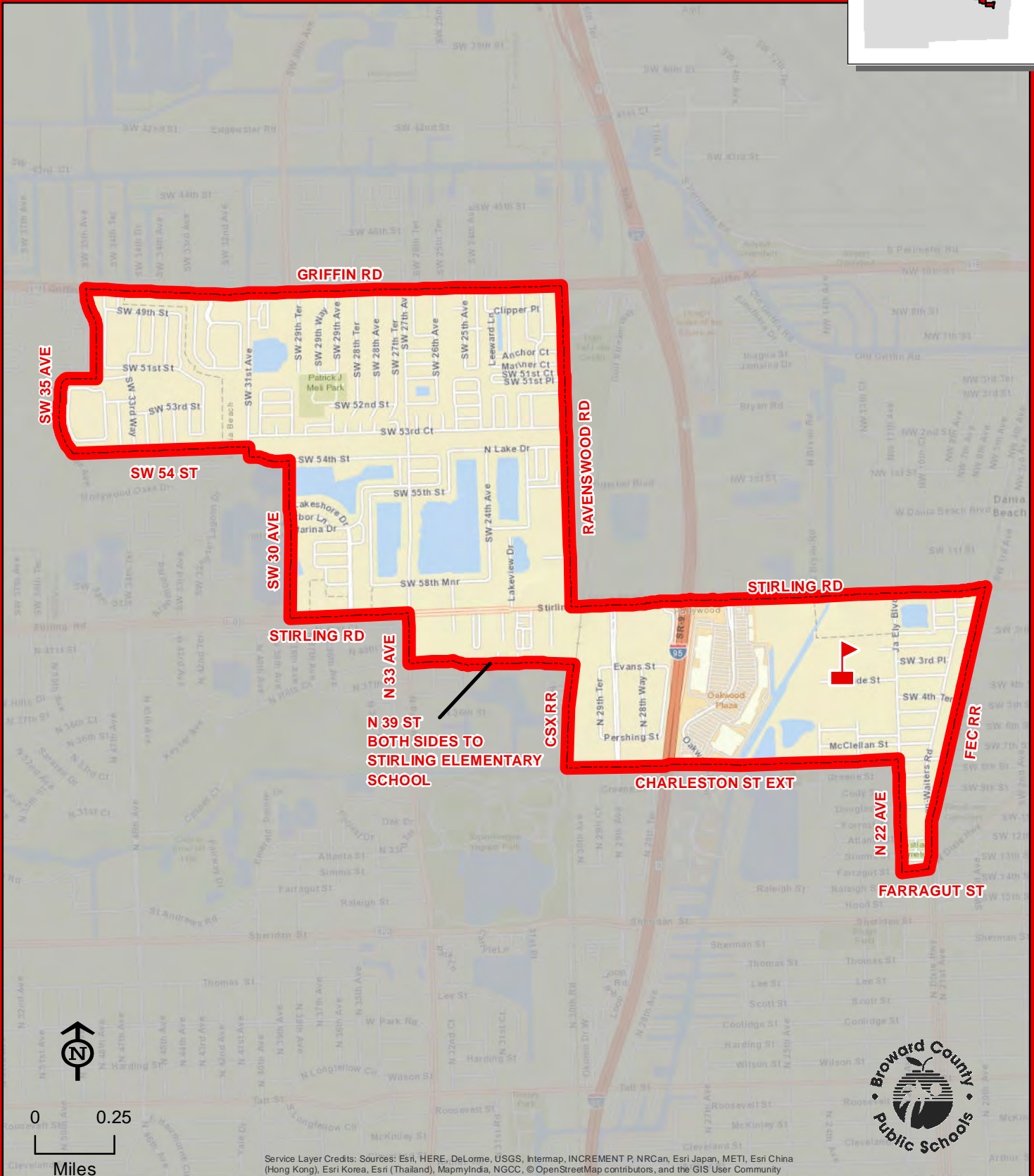
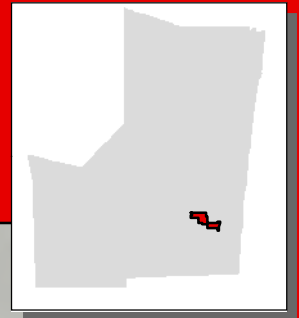
THIS MAP IS FOR CONCEPTUAL PURPOSES ONLY AND SHOULD NOT BE USED FOR LEGAL BOUNDARY DETERMINATIONS



# BETHUNE, MARY M. ELEMENTARY SCHOOL

2400 MEADE STREET  
HOLLYWOOD, FLORIDA 33020  
754-323-4900

Magnet School



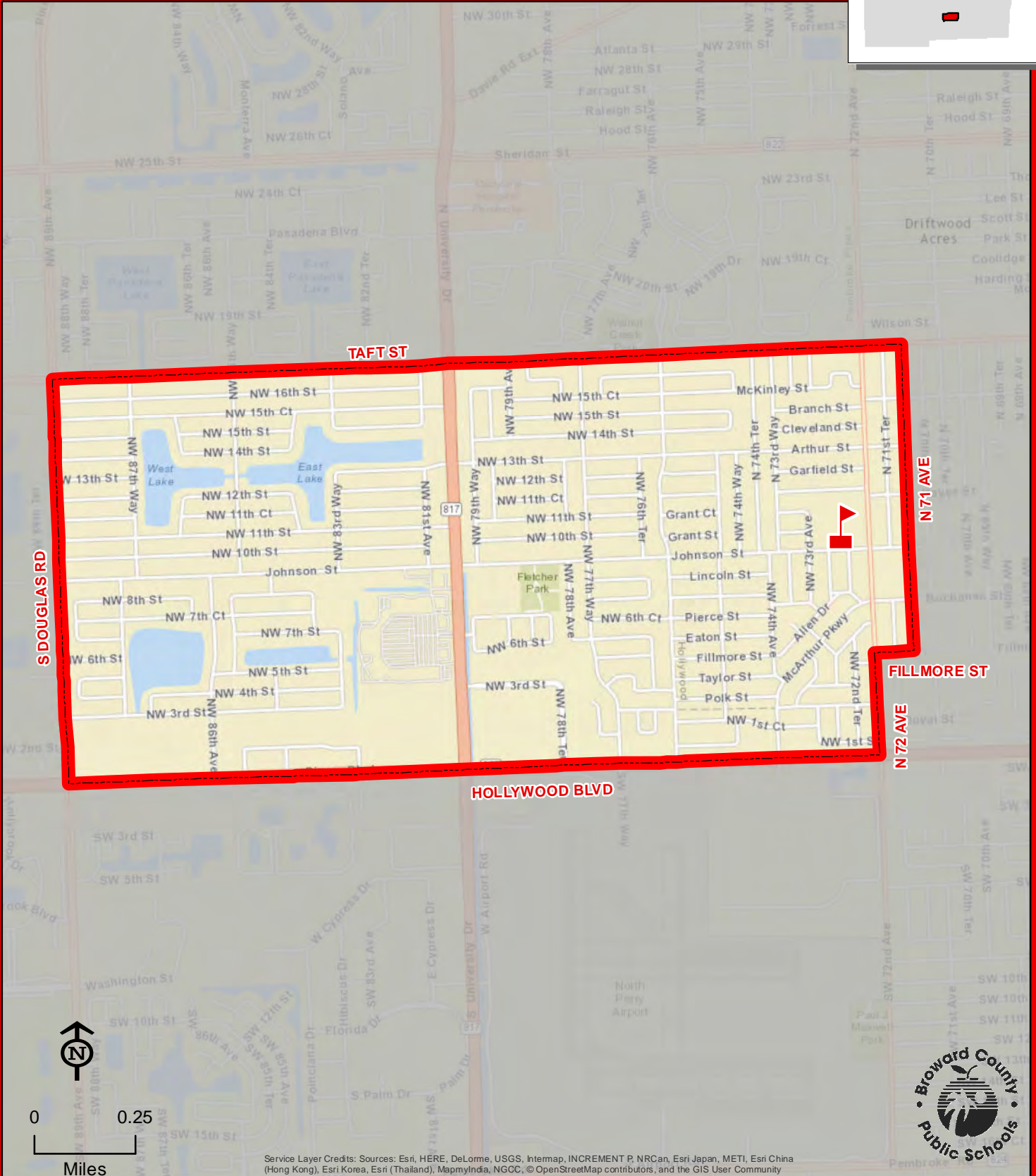
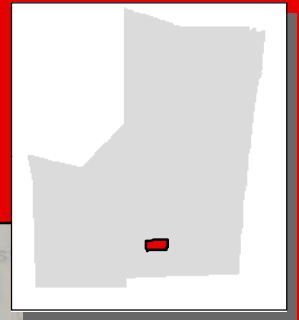
BETHUNE, MARY M.

THIS MAP IS FOR CONCEPTUAL PURPOSES ONLY AND SHOULD NOT BE USED FOR LEGAL BOUNDARY DETERMINATIONS

# BOULEVARD HEIGHTS ELEMENTARY SCHOOL

7201 JOHNSON STREET  
HOLLYWOOD, FLORIDA 33024  
754-323-4950

Innovative Program



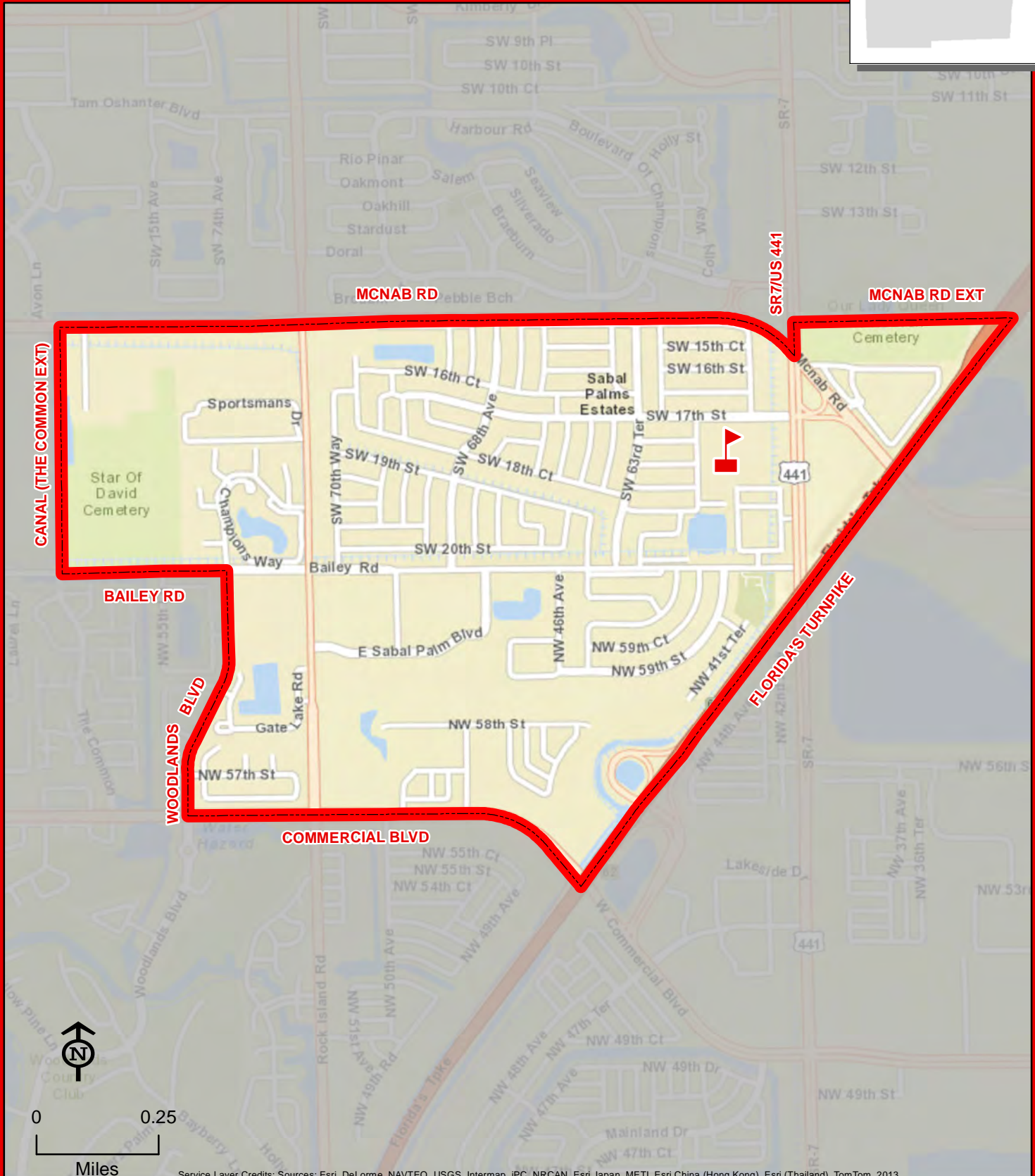
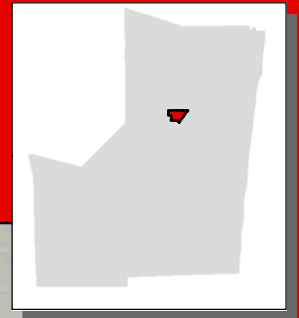
BOULEVARD HEIGHTS

THIS MAP IS FOR CONCEPTUAL PURPOSES ONLY AND SHOULD NOT BE USED FOR LEGAL BOUNDARY DETERMINATIONS



# BROADVIEW ELEMENTARY SCHOOL

1800 SW 62 AVENUE  
NORTH LAUDERDALE, FLORIDA 33068  
754-322-5500

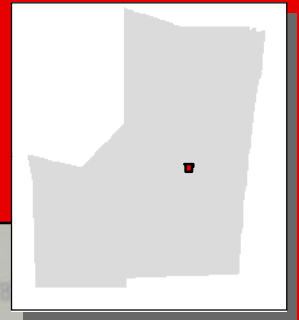


THIS MAP IS FOR CONCEPTUAL PURPOSES ONLY AND SHOULD NOT BE USED FOR LEGAL BOUNDARY DETERMINATIONS

# BROWARD ESTATES ELEMENTARY SCHOOL

441 NW 35 AVENUE  
LAUDERHILL, FLORIDA 33311  
754-322-5550

Magnet School



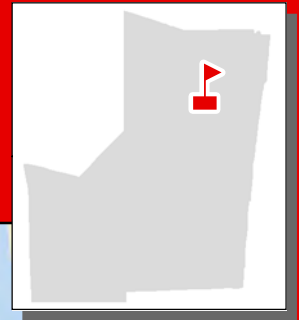
BROWARD ESTATES

THIS MAP IS FOR CONCEPTUAL PURPOSES ONLY AND SHOULD NOT BE USED FOR LEGAL BOUNDARY DETERMINATIONS

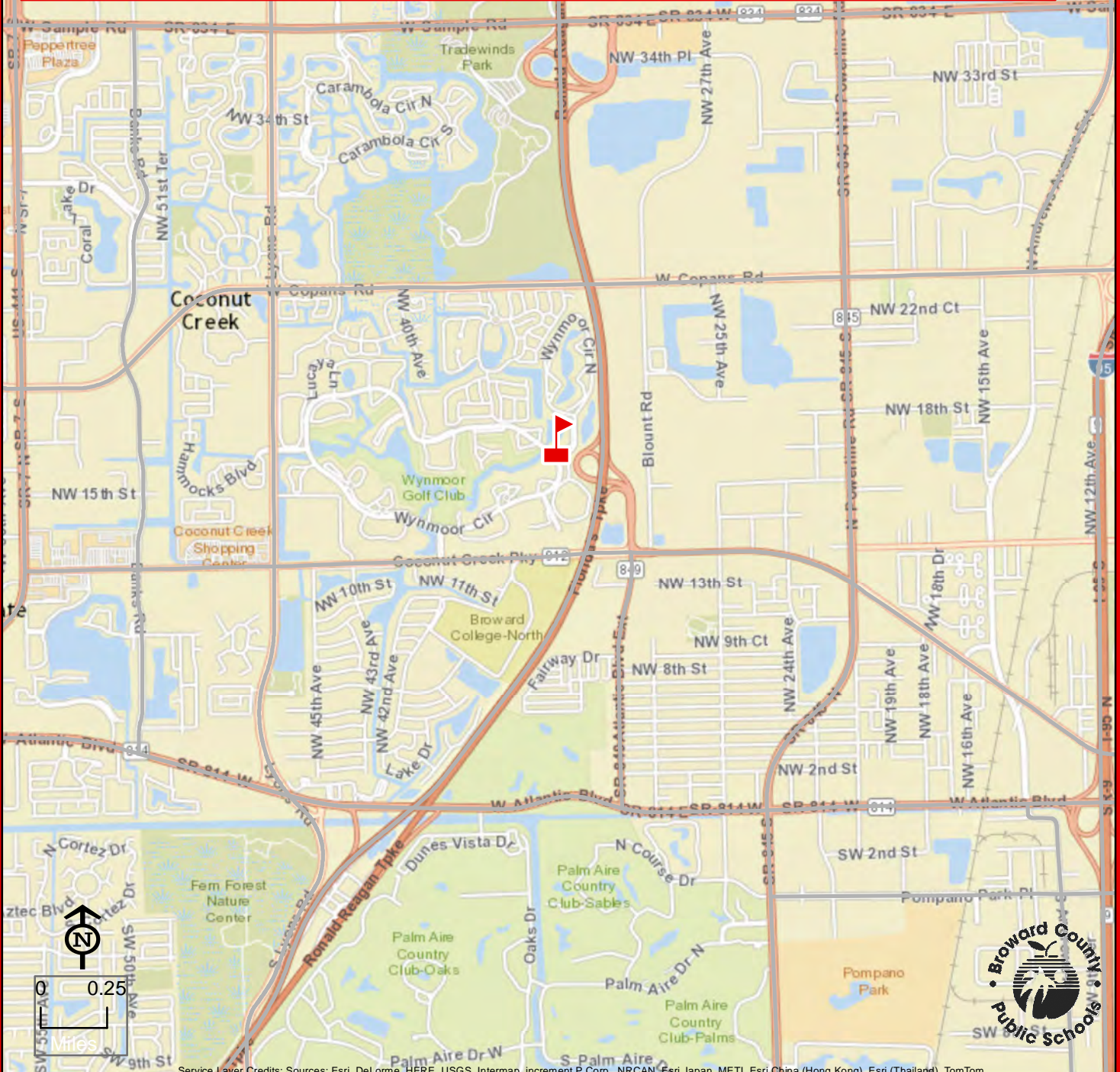


# BROWARD VIRTUAL ELEMENTARY SCHOOL

1400 NW 44 AVENUE  
COCONUT CREEK, FLORIDA 33066  
754-321-6050



Enrollment in the full-time program opens 90 days before the start of the school year and closes 30 days prior to the first day of school. Students/parents should complete the prospective full-time student application online at [www.bved.net](http://www.bved.net) and submit it electronically during the application window. Enrollment is open to all Broward County students who meet the academic eligibility requirements.

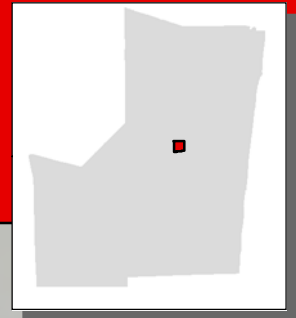


Service Layer Credits: Sources: Esri, DeLorme, HERE, USGS, Intermap, increment P Corp., NRCAN, Esri Japan, METI, Esri China (Hong Kong), Esri (Thailand), TomTom

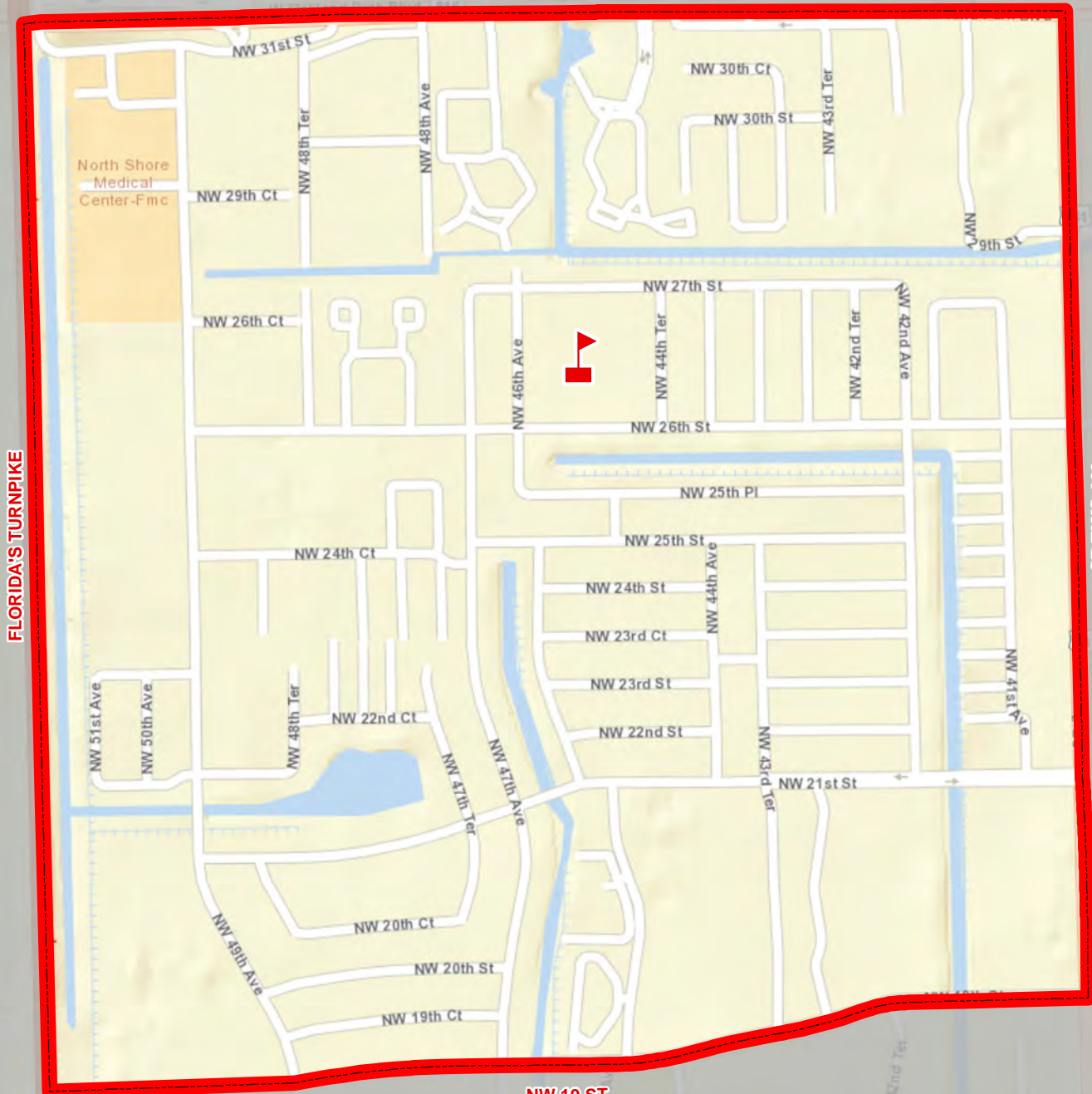
THIS MAP IS FOR CONCEPTUAL PURPOSES ONLY AND SHOULD NOT BE USED FOR LEGAL BOUNDARY DETERMINATIONS

# CASTLE HILL ELEMENTARY SCHOOL

2640 NW 46 AVENUE  
LAUDERHILL, FLORIDA 33313  
754-322-5600



OAKLAND PARK BLVD



FLORIDA'S TURNPIKE

SR 7/US 441

CASTLE HILL

NW 19 ST



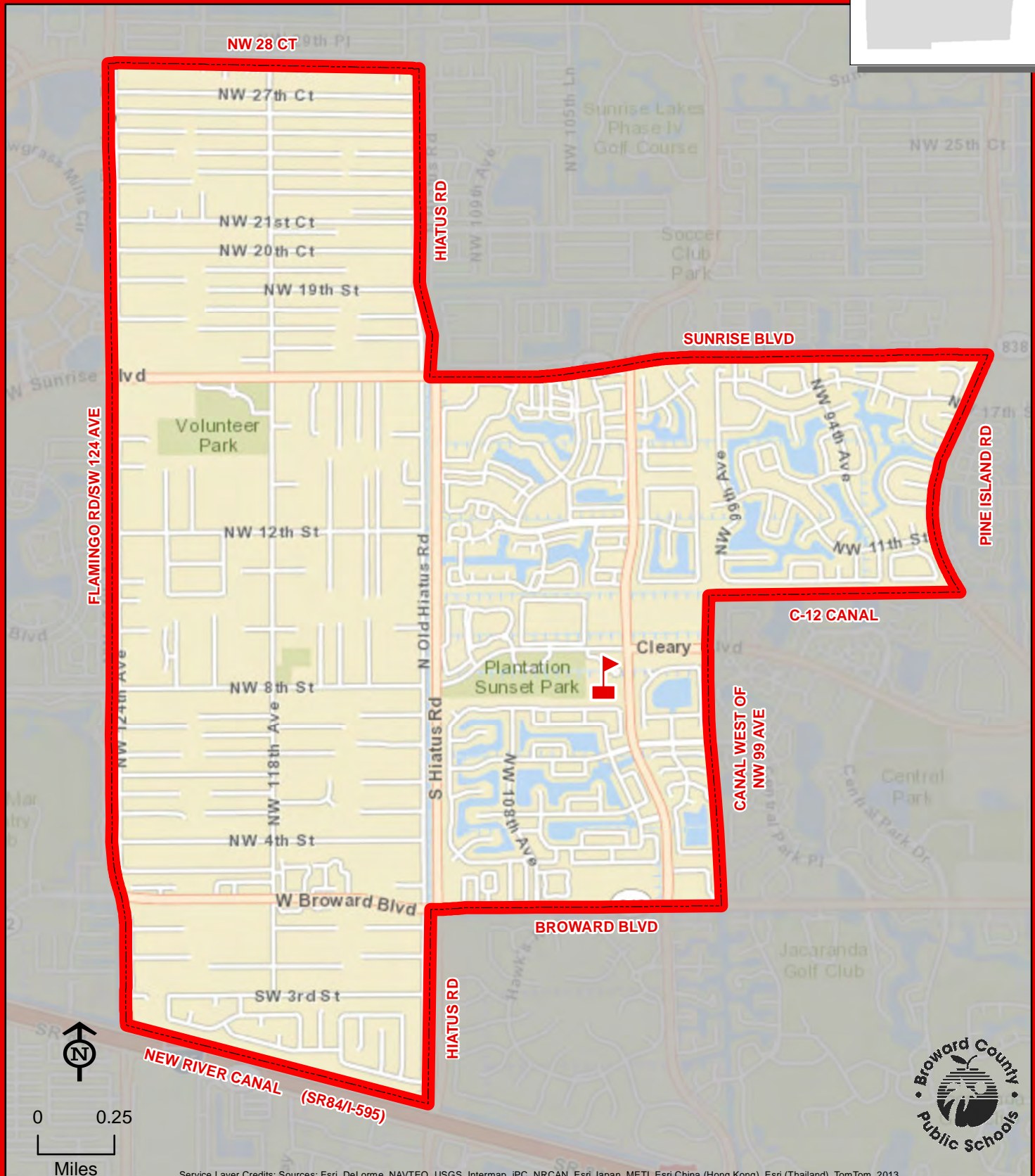
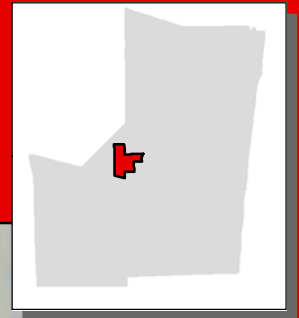
0 0.25  
Miles

Service Layer Credits: Sources: Esri, DeLorme, NAVTEQ, USGS, Intermap, IPC, NRCAN, Esri Japan, METI, Esri China (Hong Kong), Esri (Thailand), TomTom, 2013

THIS MAP IS FOR CONCEPTUAL PURPOSES ONLY AND SHOULD NOT BE USED FOR LEGAL BOUNDARY DETERMINATIONS



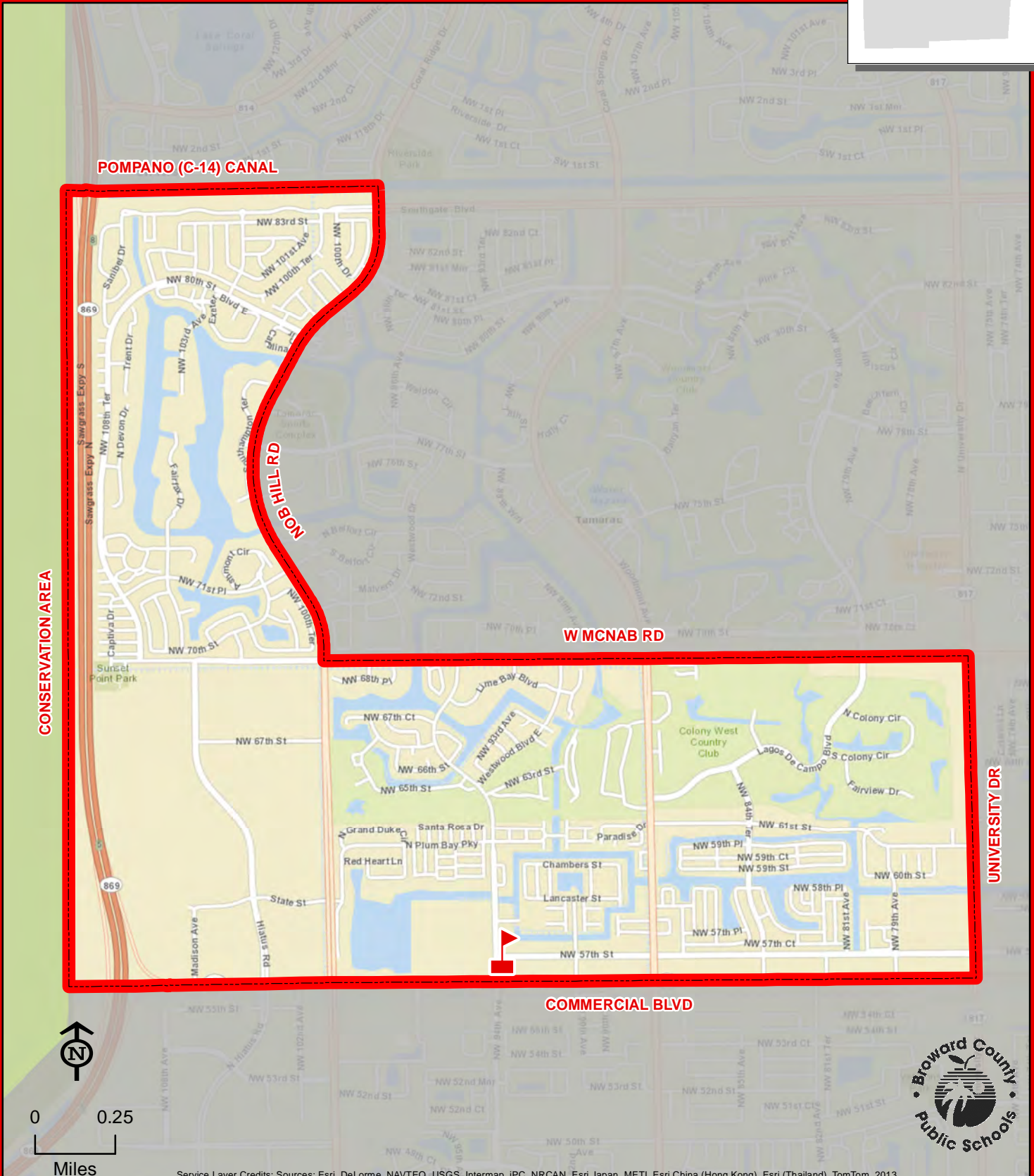
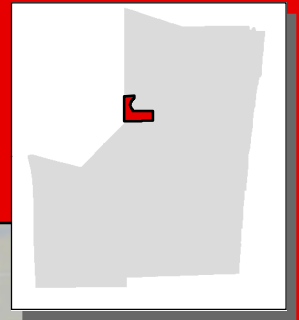
777 N NOB HILL ROAD  
PLANTATION, FLORIDA 33322  
754-322-5700



**THIS MAP IS FOR CONCEPTUAL PURPOSES ONLY AND SHOULD NOT BE USED FOR LEGAL BOUNDARY DETERMINATIONS**

# CHALLENGER ELEMENTARY SCHOOL

5703 NW 94 AVENUE  
TAMARAC, FLORIDA 33321  
754-322-5750

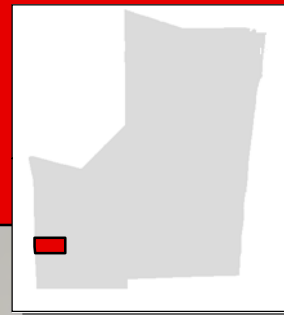


THIS MAP IS FOR CONCEPTUAL PURPOSES ONLY AND SHOULD NOT BE USED FOR LEGAL BOUNDARY DETERMINATIONS



# CHAPEL TRAIL ELEMENTARY SCHOOL

19595 TAFT STREET  
PEMBROKE PINES, FLORIDA 33029  
754-323-5000



Elementary school students residing in the Conservation Area from the Miami-Dade County line to Interstate I-75 attend Chapel Trail Elementary School.

SHERIDAN ST EXT

Chapel Trail Nature Preserve

NW 24th Pl

Taft St

CONSERVATION AREA

Okeechobee Rd

27

NW 209th Ave

Johnson St

NW 208th Ave

NW 196th Ave

NW 184th Ave

PINES BLVD

SW 208th Ave

SW 195th Ave

SW 3rd St

SW 14th St

SW 17th Ct

Pembroke Rd



0 0.25  
Miles

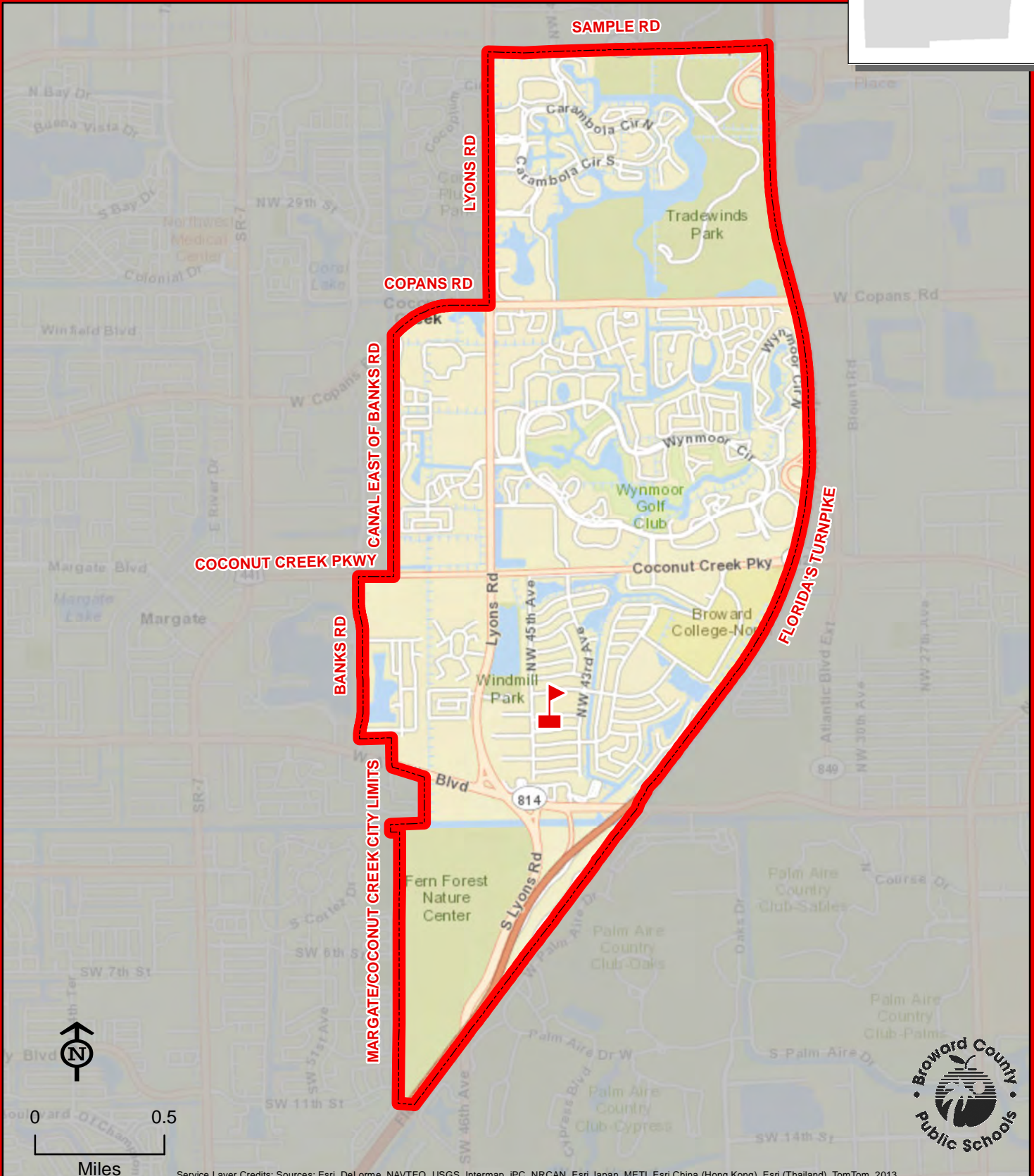
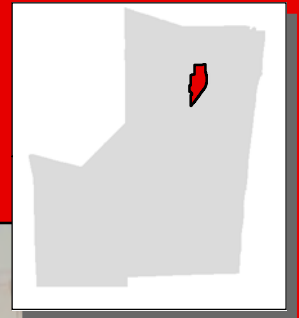
Service Layer Credits: Sources: Esri, DeLorme, NAVTEQ, USGS, Intermap, iPC, NRCAN, Esri Japan, METI, Esri China (Hong Kong), Esri (Thailand), TomTom, 2013



THIS MAP IS FOR CONCEPTUAL PURPOSES ONLY AND SHOULD NOT BE USED FOR LEGAL BOUNDARY DETERMINATIONS

# COCONUT CREEK ELEMENTARY SCHOOL

500 NW 45 AVENUE  
COCONUT CREEK, FLORIDA 33066  
754-322-5800



COCONUT CREEK

THIS MAP IS FOR CONCEPTUAL PURPOSES ONLY AND SHOULD NOT BE USED FOR LEGAL BOUNDARY DETERMINATIONS

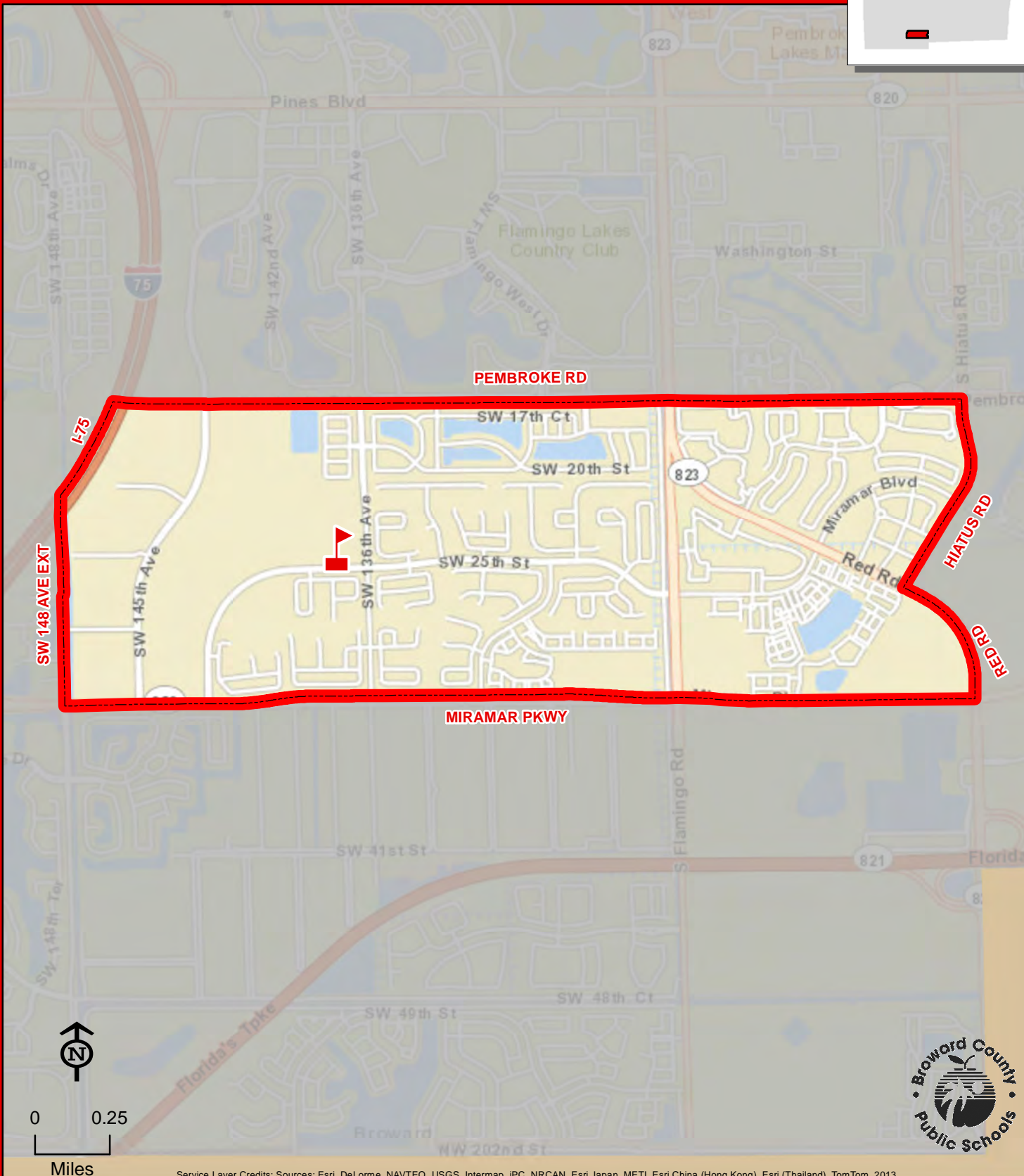
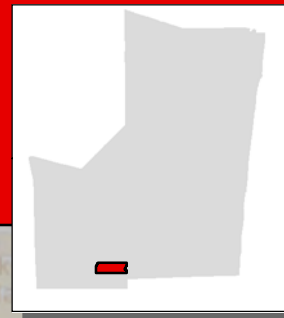


# COCONUT PALM ELEMENTARY SCHOOL

13601 MONARCH LAKES BOULEVARD

MIRAMAR, FLORIDA 33027

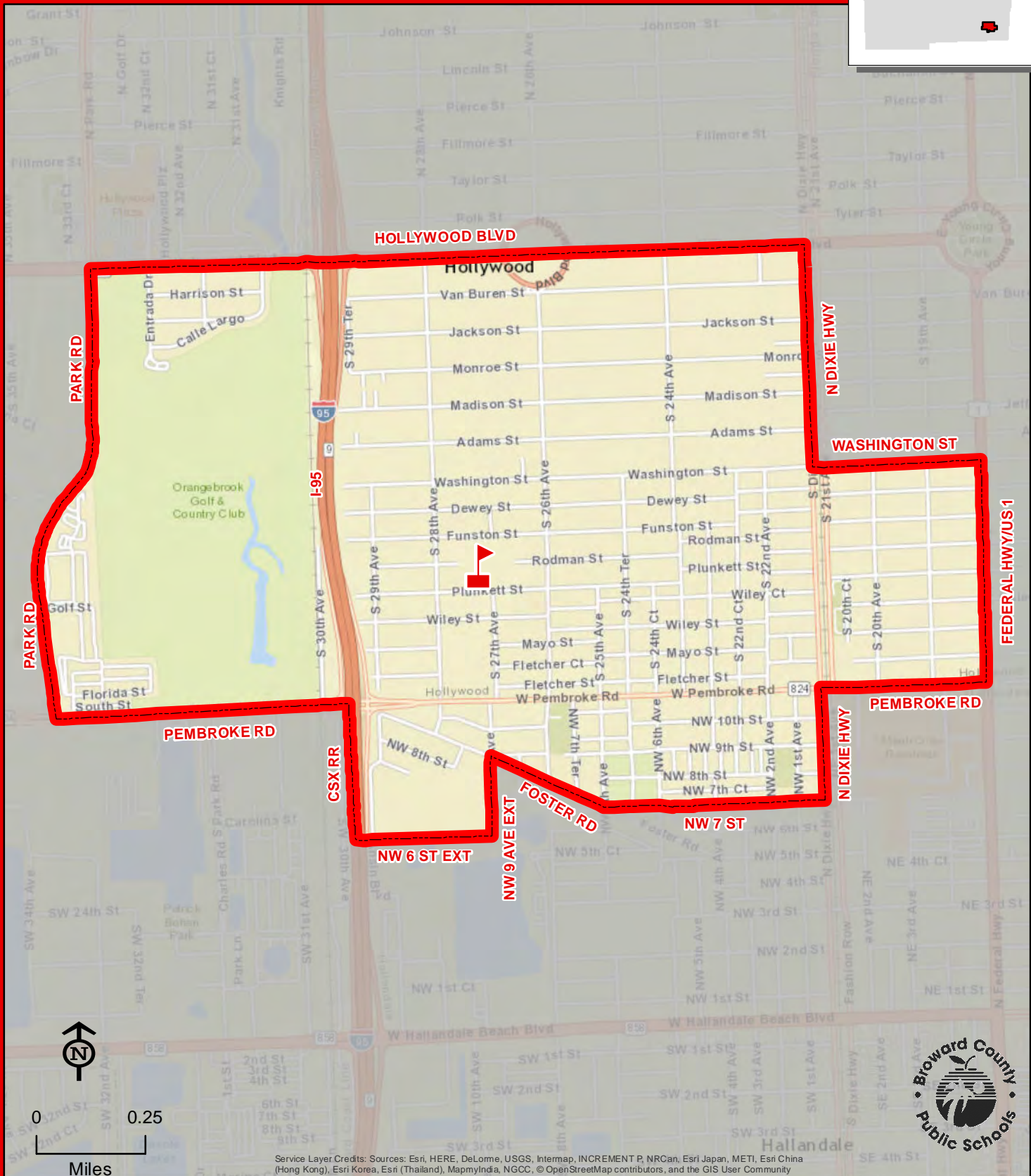
754-323-5050



COCONUT PALM

THIS MAP IS FOR CONCEPTUAL PURPOSES ONLY AND SHOULD NOT BE USED FOR LEGAL BOUNDARY DETERMINATIONS

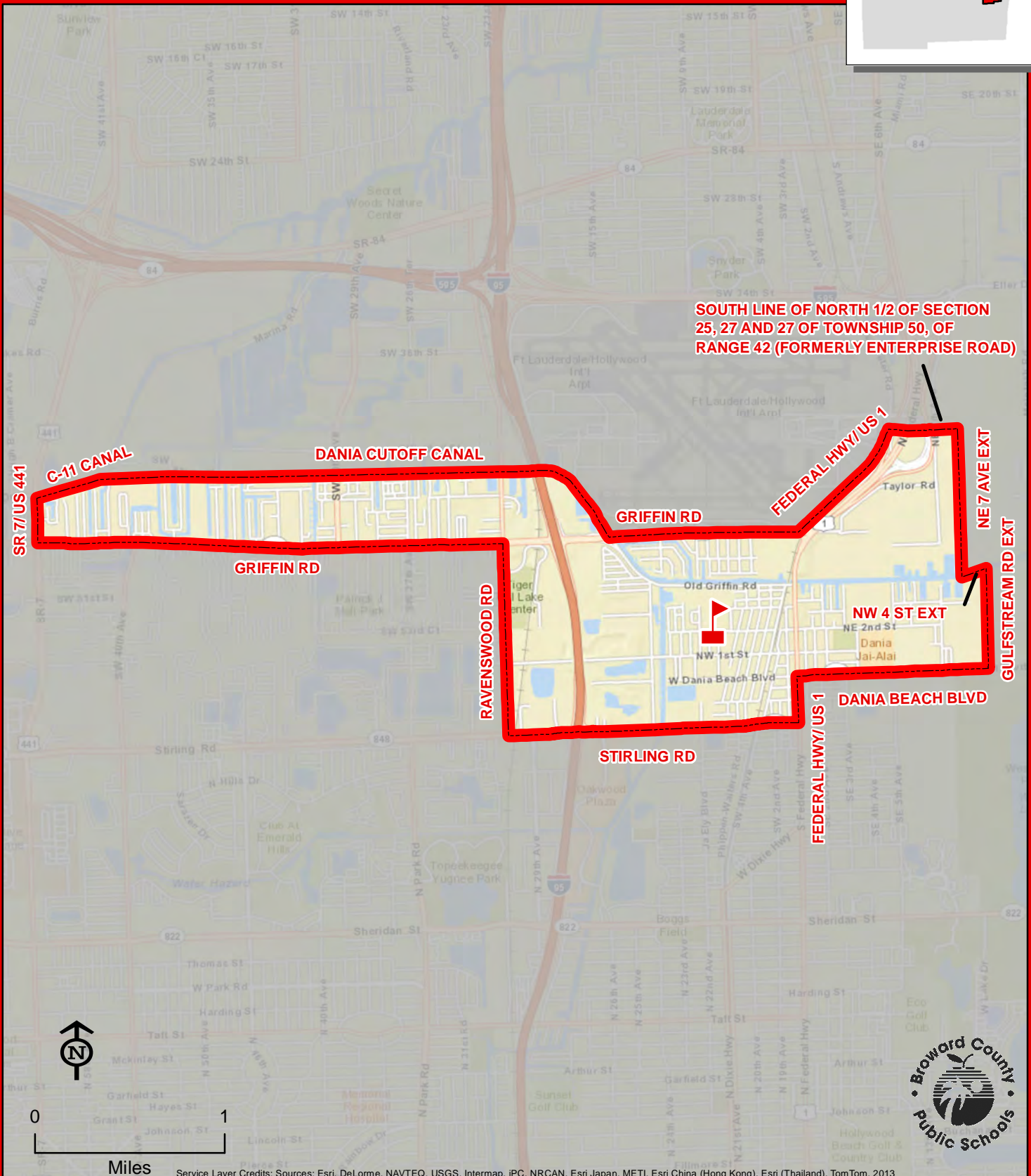
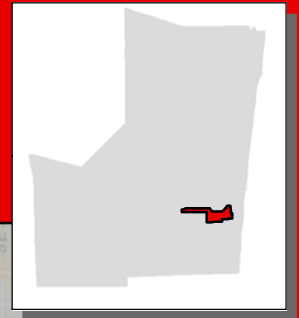
2702 FUNSTON STREET  
HOLLYWOOD, FLORIDA 33020  
754-323-5100



**THIS MAP IS FOR CONCEPTUAL PURPOSES ONLY AND SHOULD NOT BE USED FOR LEGAL BOUNDARY DETERMINATIONS**



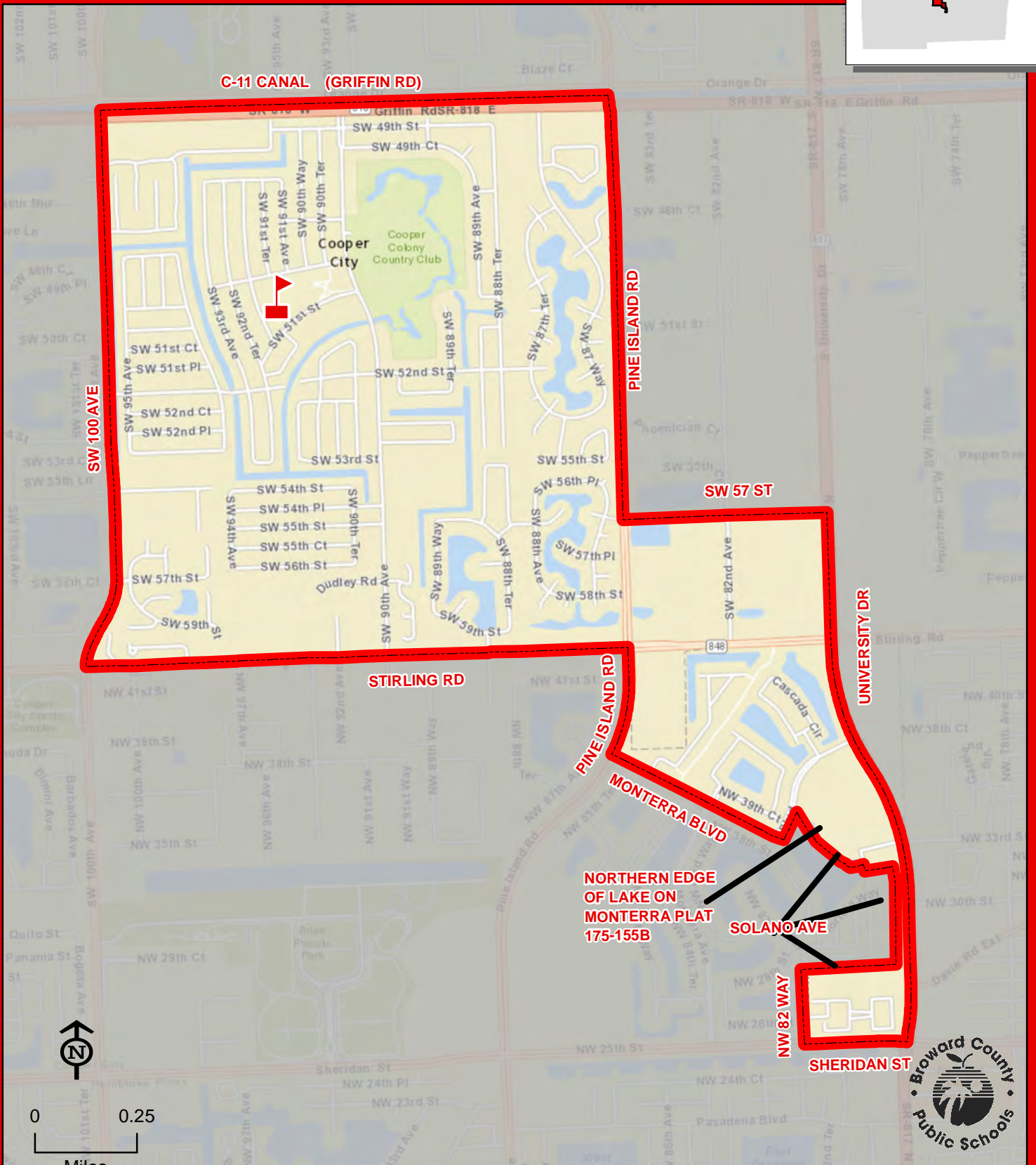
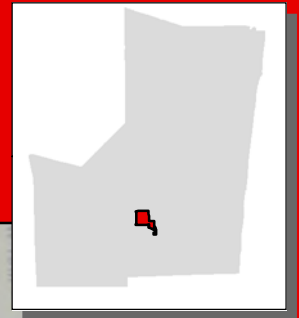
1050 NW 2 STREET  
DANIA BEACH, FLORIDA 33004  
754-323-5150



COLLINS

# COOPER CITY ELEMENTARY SCHOOL

5080 SW 92 AVENUE  
COOPER CITY, FLORIDA 33328  
754-323-5200



COOPER CITY

Service Layer Credits: Sources: Esri, HERE, DeLorme, USGS, Intermap, increment P Corp., NRCAN, Esri Japan, METI, Esri China (Hong Kong), Esri (Thailand), TomTom, MapmyIndia, © OpenStreetMap contributors, and the GIS User Community

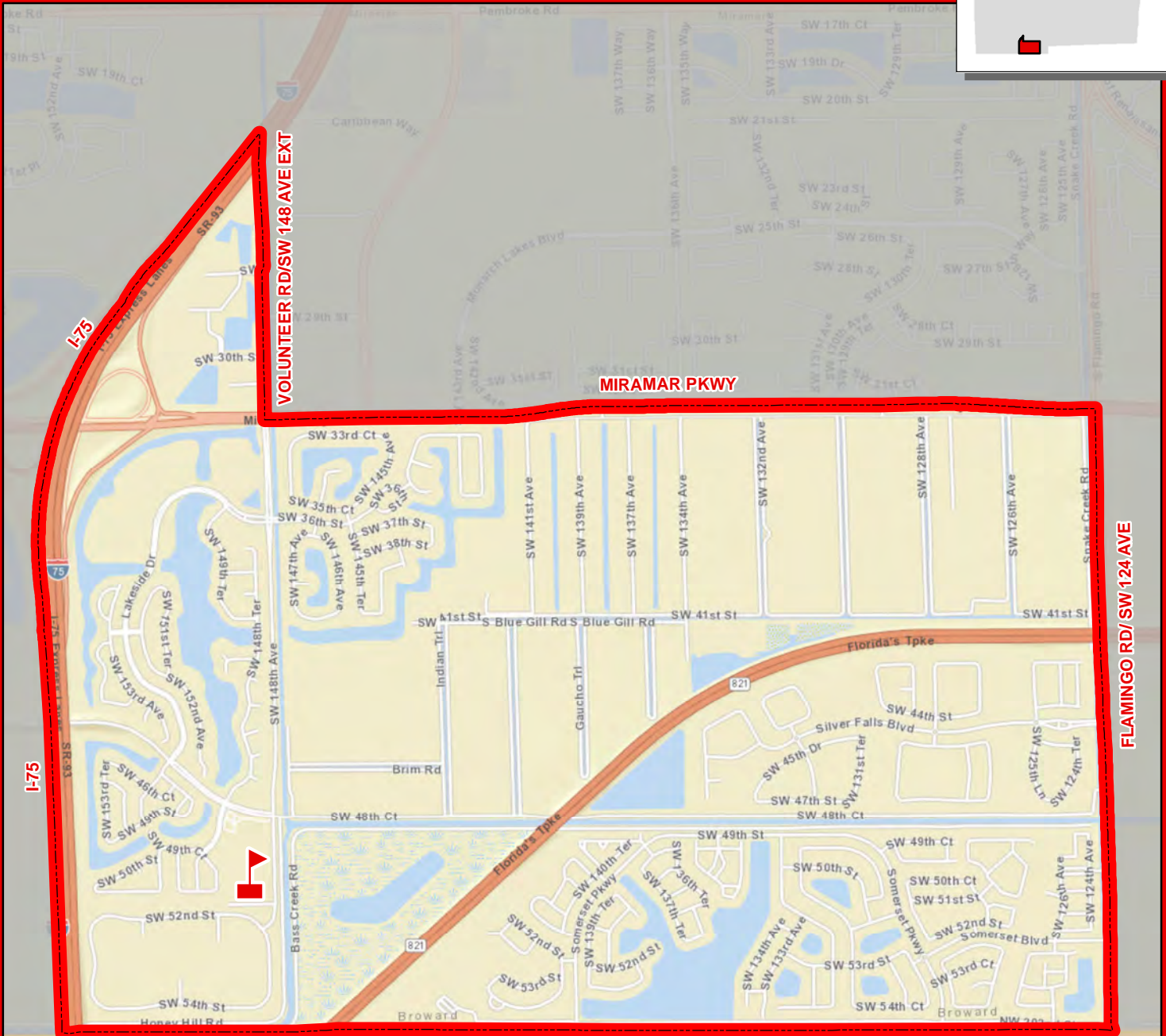
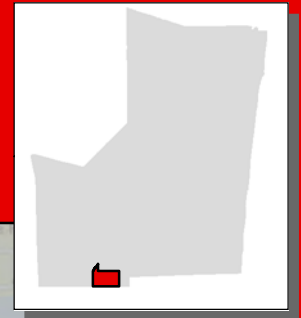
THIS MAP IS FOR CONCEPTUAL PURPOSES ONLY AND SHOULD NOT BE USED FOR LEGAL BOUNDARY DETERMINATIONS



# CORAL COVE ELEMENTARY SCHOOL

5100 SW 148 AVENUE  
MIRAMAR, FLORIDA 33027  
754-323-7950

Innovative Program



CORAL COVE

BROWARD/MIAMI-DADE COUNTY LINE



0 0.25

Miles



Service Layer Credits: Sources: Esri, HERE, Garmin, USGS, Intermap, INCREMENT P, NRCan, Esri Japan, METI, Esri China (Hong Kong), Esri Korea, Esri (Thailand), NGCC, © OpenStreetMap contributors, and the GIS User Community

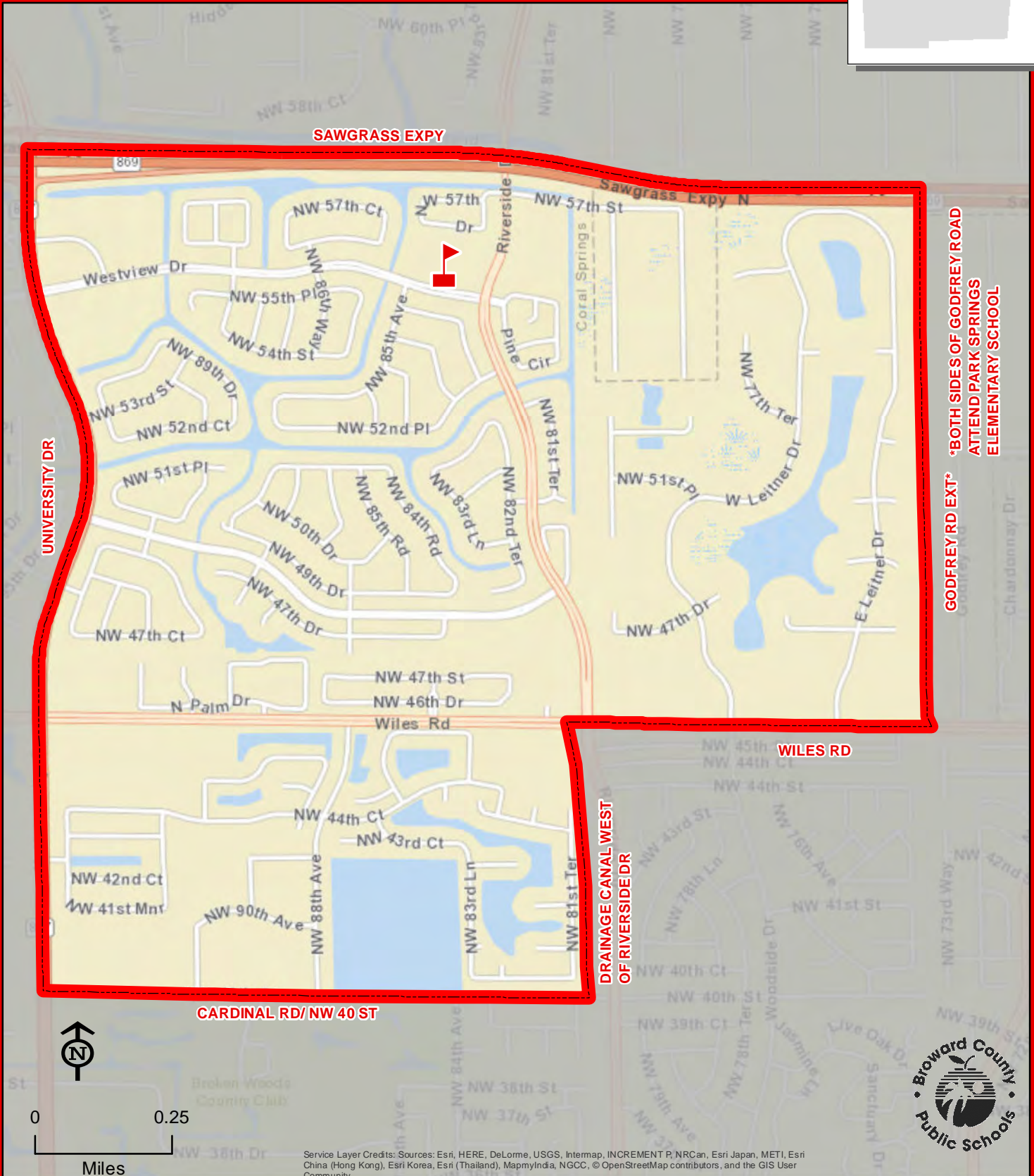
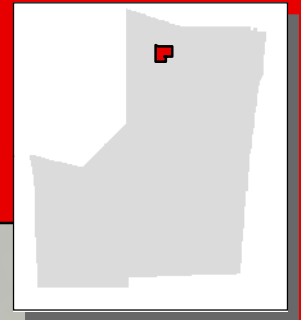
THIS MAP IS FOR CONCEPTUAL PURPOSES ONLY AND SHOULD NOT BE USED FOR LEGAL BOUNDARY DETERMINATIONS

www.browardschools.com • Demographics & Student Assignments Department • 754.321.2480

# CORAL PARK ELEMENTARY SCHOOL

8401 WESTVIEW DRIVE  
CORAL SPRINGS, FLORIDA 33067  
754-322-5850

Innovative Program



BOTH SIDES OF GODFREY ROAD  
ATTEND PARK SPRINGS  
ELEMENTARY SCHOOL

GODFREY RD EXT\*

CORAL PARK

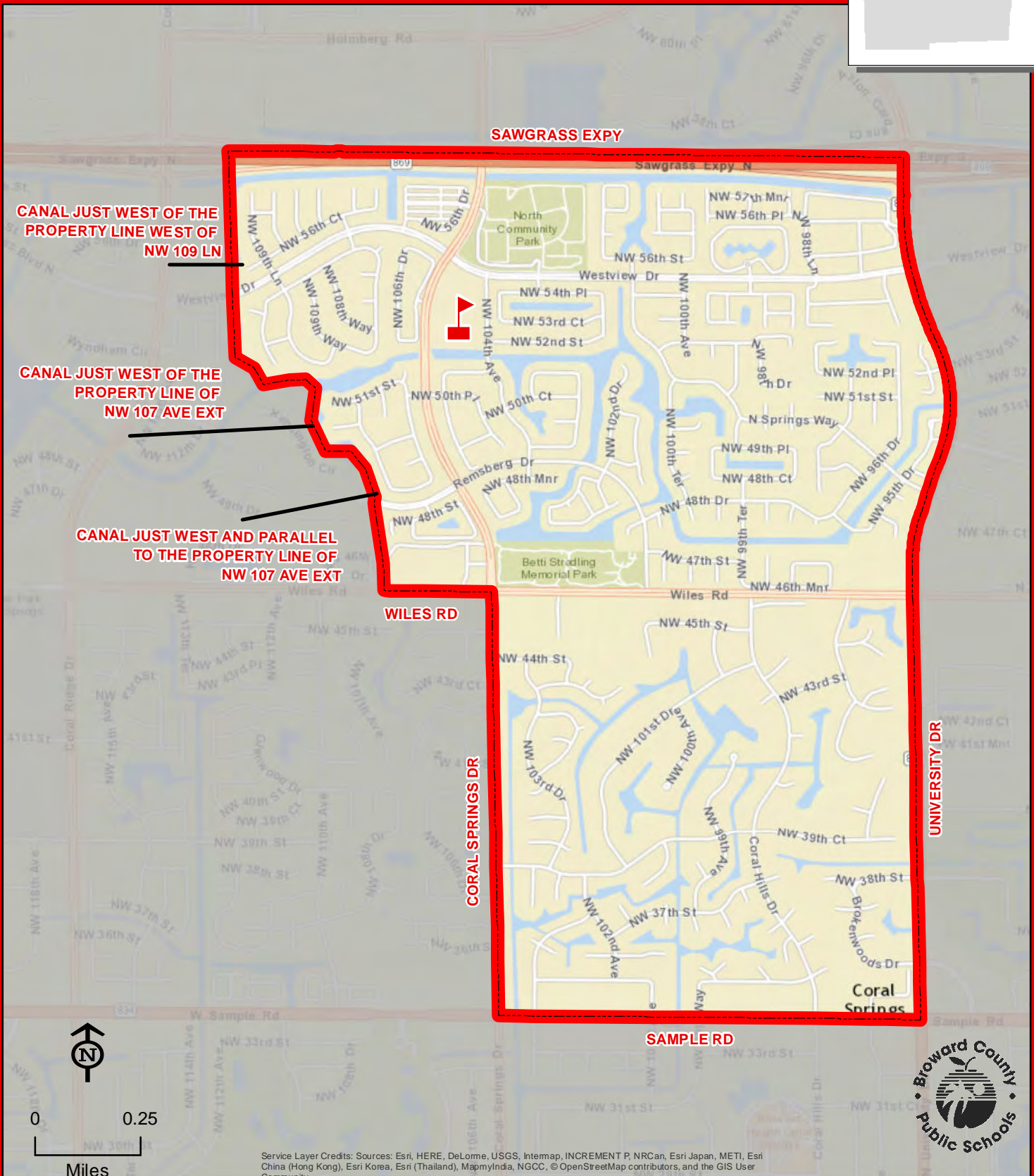
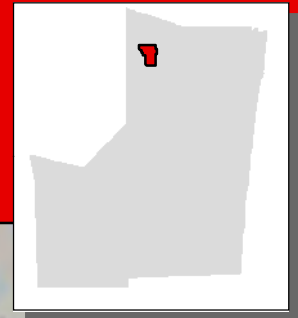
THIS MAP IS FOR CONCEPTUAL PURPOSES ONLY AND SHOULD NOT BE USED FOR LEGAL BOUNDARY DETERMINATIONS



# COUNTRY HILLS ELEMENTARY SCHOOL

10550 WESTVIEW DRIVE  
CORAL SPRINGS, FLORIDA 33076  
754-322-5950

Innovative Program



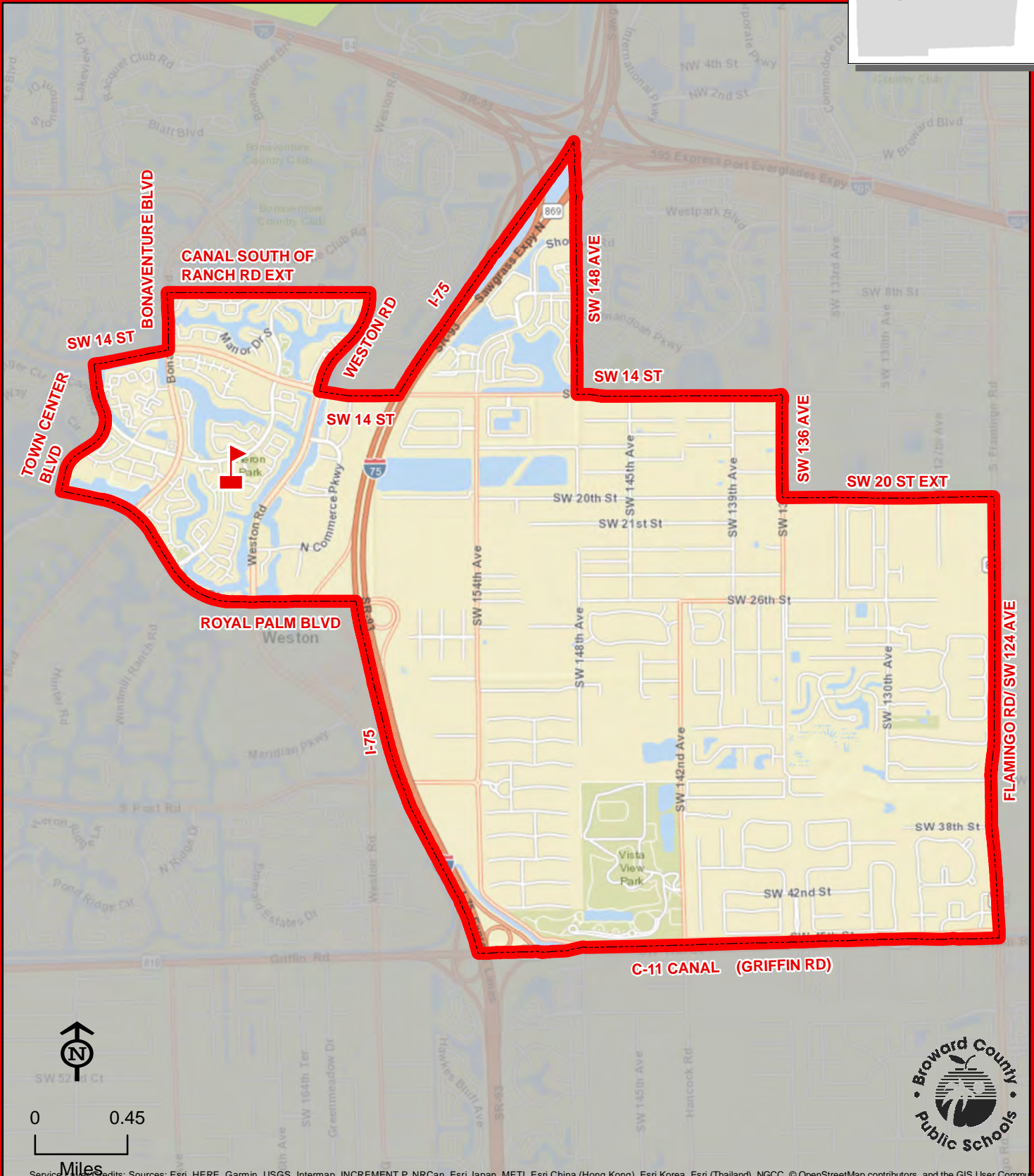
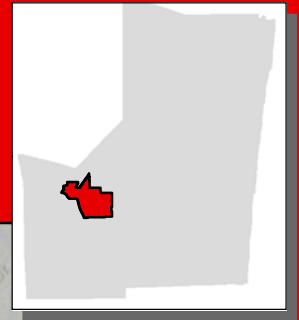
COUNTRY HILLS



THIS MAP IS FOR CONCEPTUAL PURPOSES ONLY AND SHOULD NOT BE USED FOR LEGAL BOUNDARY DETERMINATIONS

# COUNTRY ISLES ELEMENTARY SCHOOL

2300 COUNTRY ISLES ROAD  
WESTON, FLORIDA 33326  
754-323-5250



COUNTRY ISLES

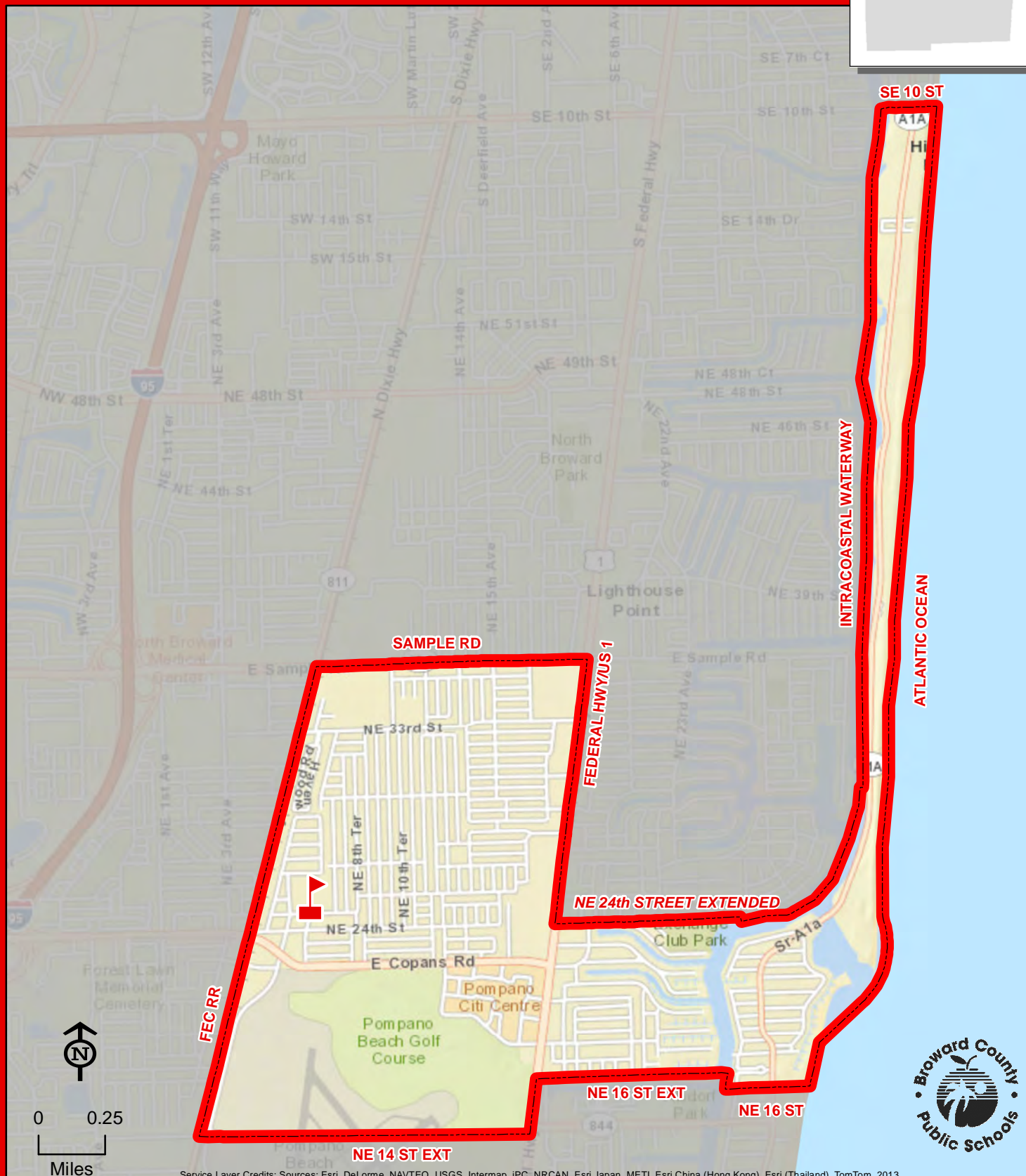
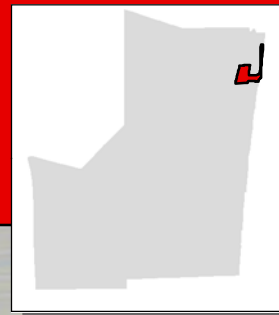


Service Layer Credits: Sources: Esri, HERE, Garmin, USGS, Intermap, INCREMENT P, NRCan, Esri Japan, METI, Esri China (Hong Kong), Esri Korea, Esri (Thailand), NGCC, © OpenStreetMap contributors, and the GIS User Community

THIS MAP IS FOR CONCEPTUAL PURPOSES ONLY AND SHOULD NOT BE USED FOR LEGAL BOUNDARY DETERMINATIONS



801 NE 25 STREET  
POMPANO BEACH, FLORIDA 33064  
754-322-6000



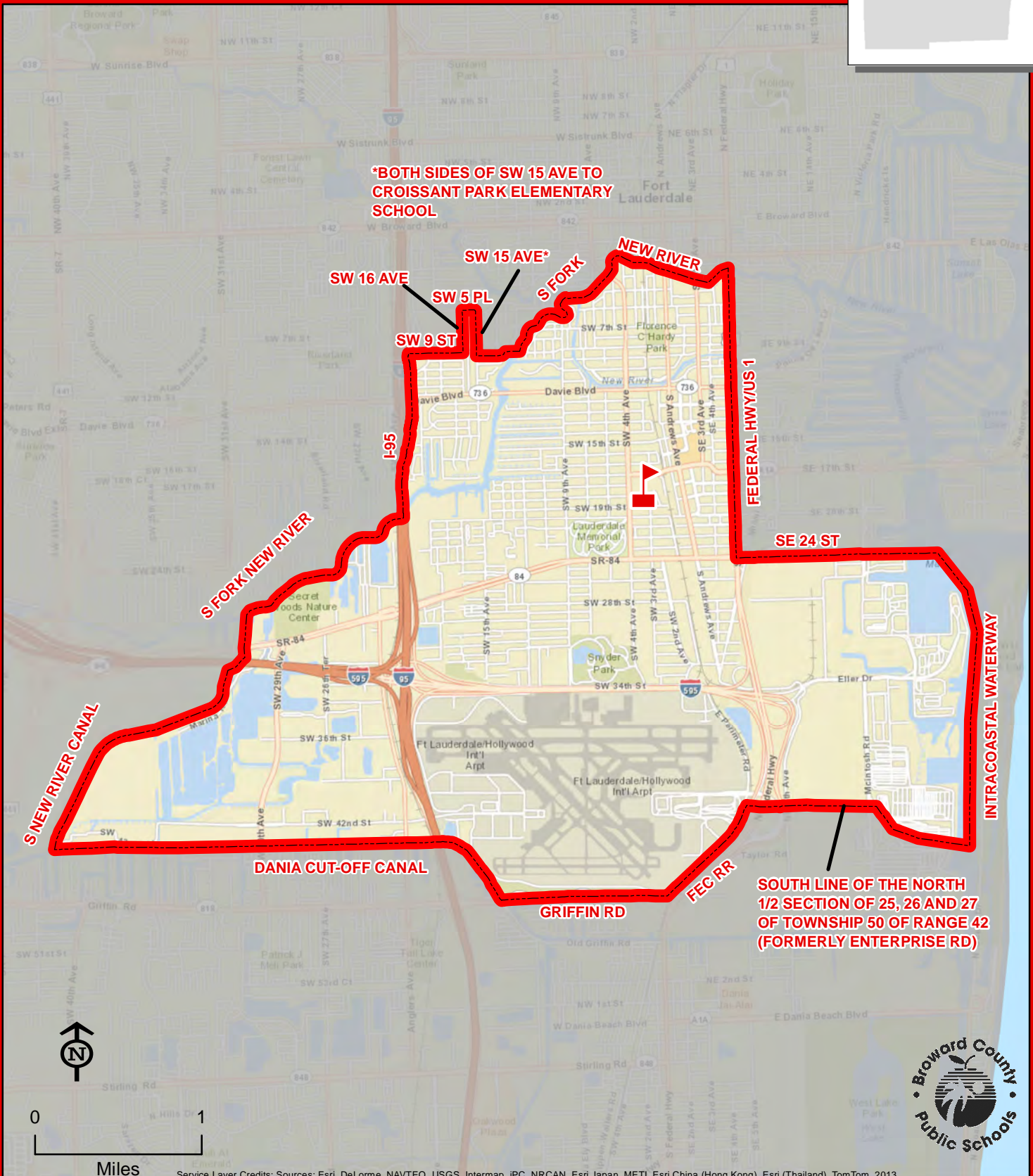
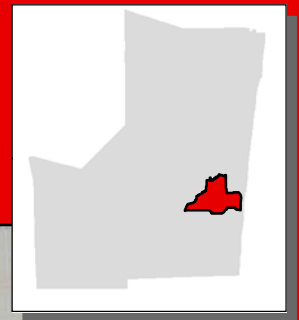
CRESTHAVEN

# CROISSANT PARK ELEMENTARY SCHOOL

1800 SW 4 AVENUE

FORT LAUDERDALE, FLORIDA 33315

754-323-5300



CROISSANT PARK

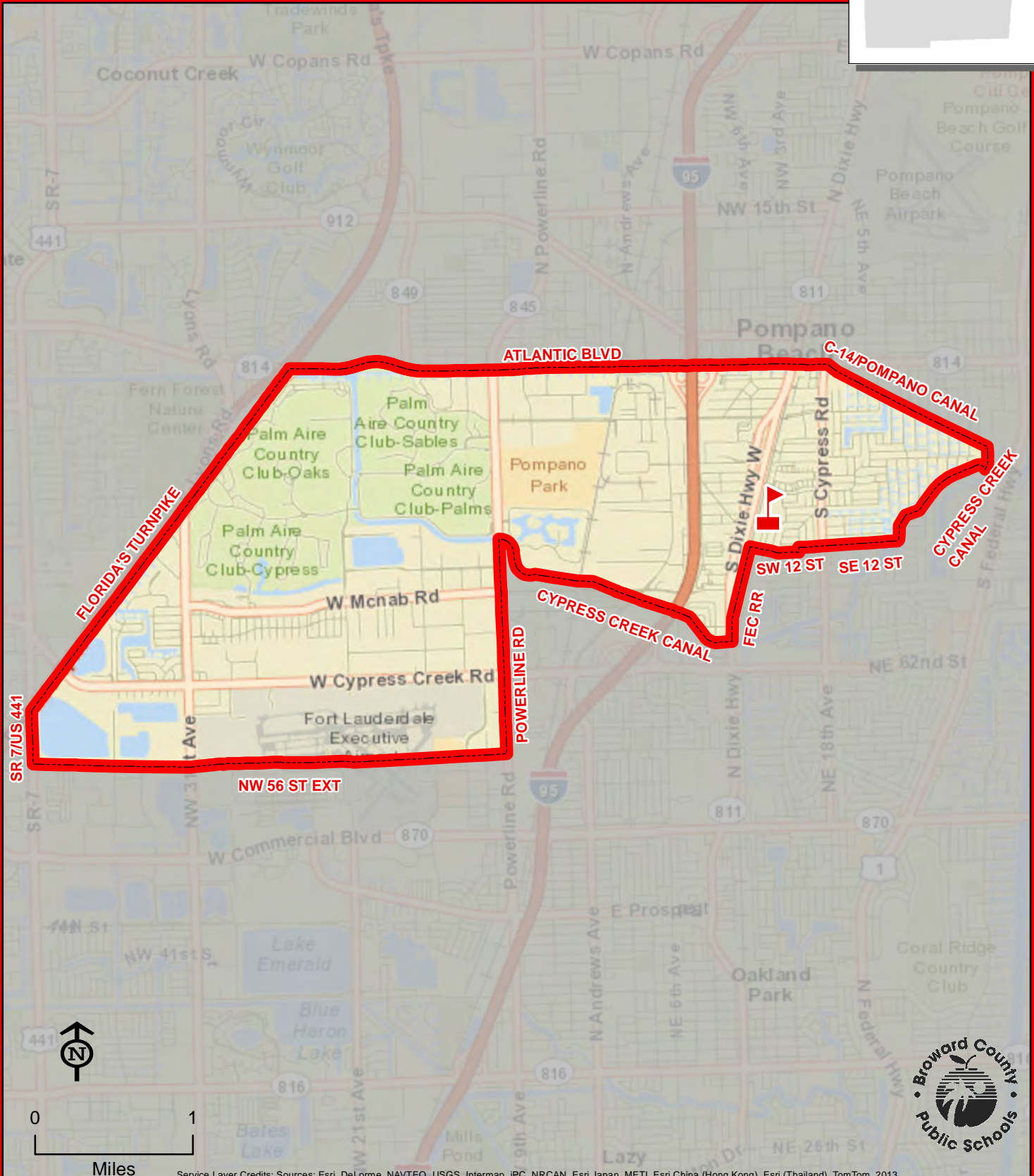
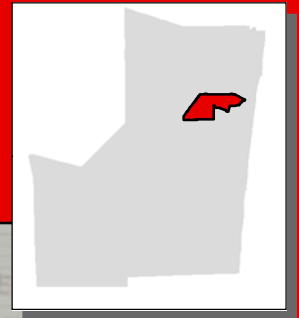


THIS MAP IS FOR CONCEPTUAL PURPOSES ONLY AND SHOULD NOT BE USED FOR LEGAL BOUNDARY DETERMINATIONS



# CYPRESS ELEMENTARY SCHOOL

851 SW 3 AVENUE  
POMPANO BEACH, FLORIDA 33060  
754-322-6050



CYPRESS

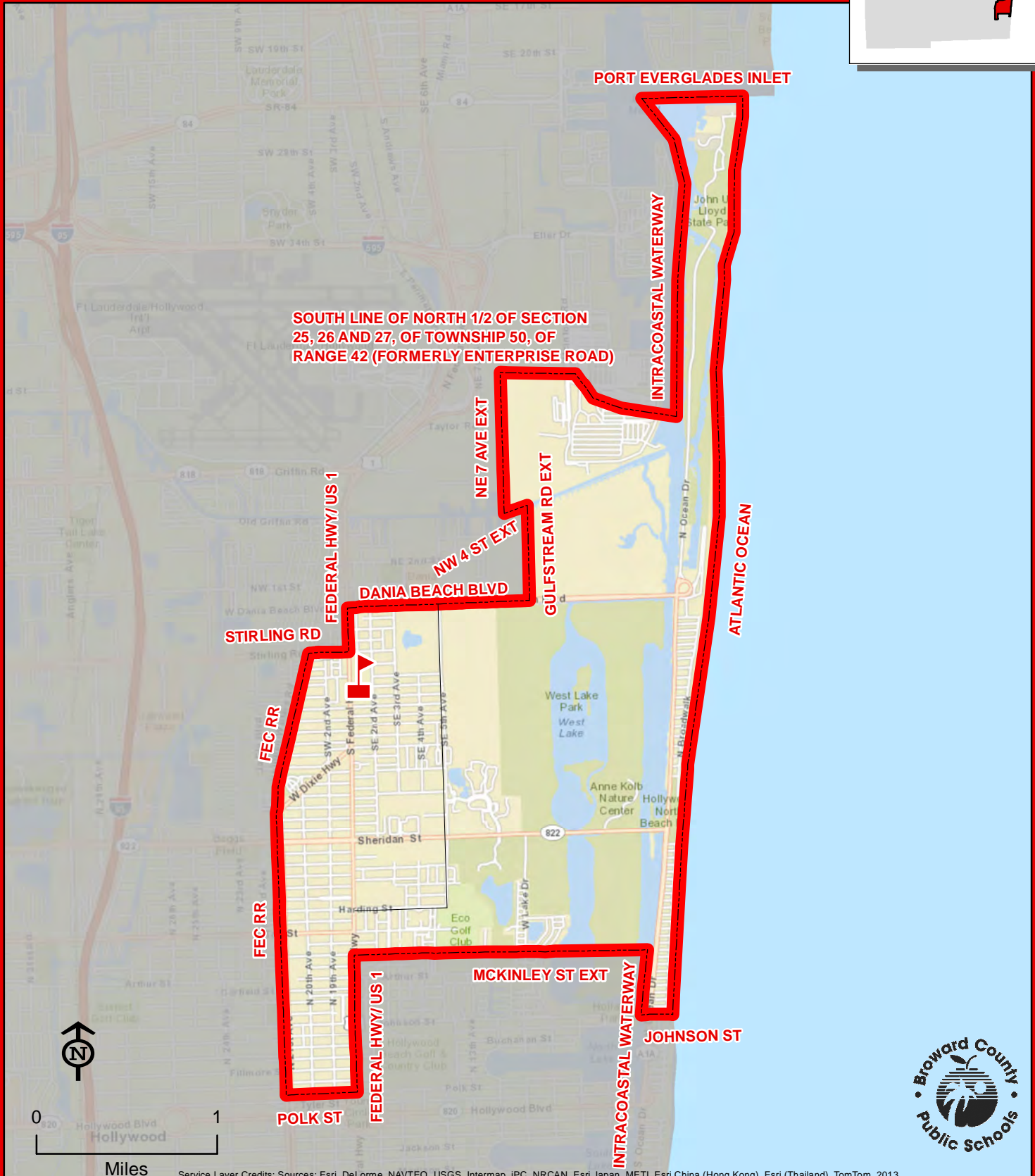
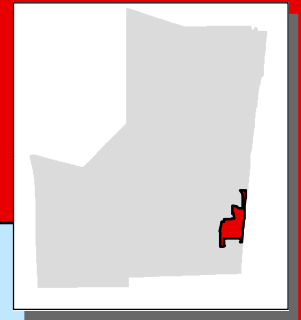
THIS MAP IS FOR CONCEPTUAL PURPOSES ONLY AND SHOULD NOT BE USED FOR LEGAL BOUNDARY DETERMINATIONS

# DANIA ELEMENTARY SCHOOL

300 SE 2 AVENUE

DANIA BEACH, FLORIDA 33004

754-323-5350



DANIA

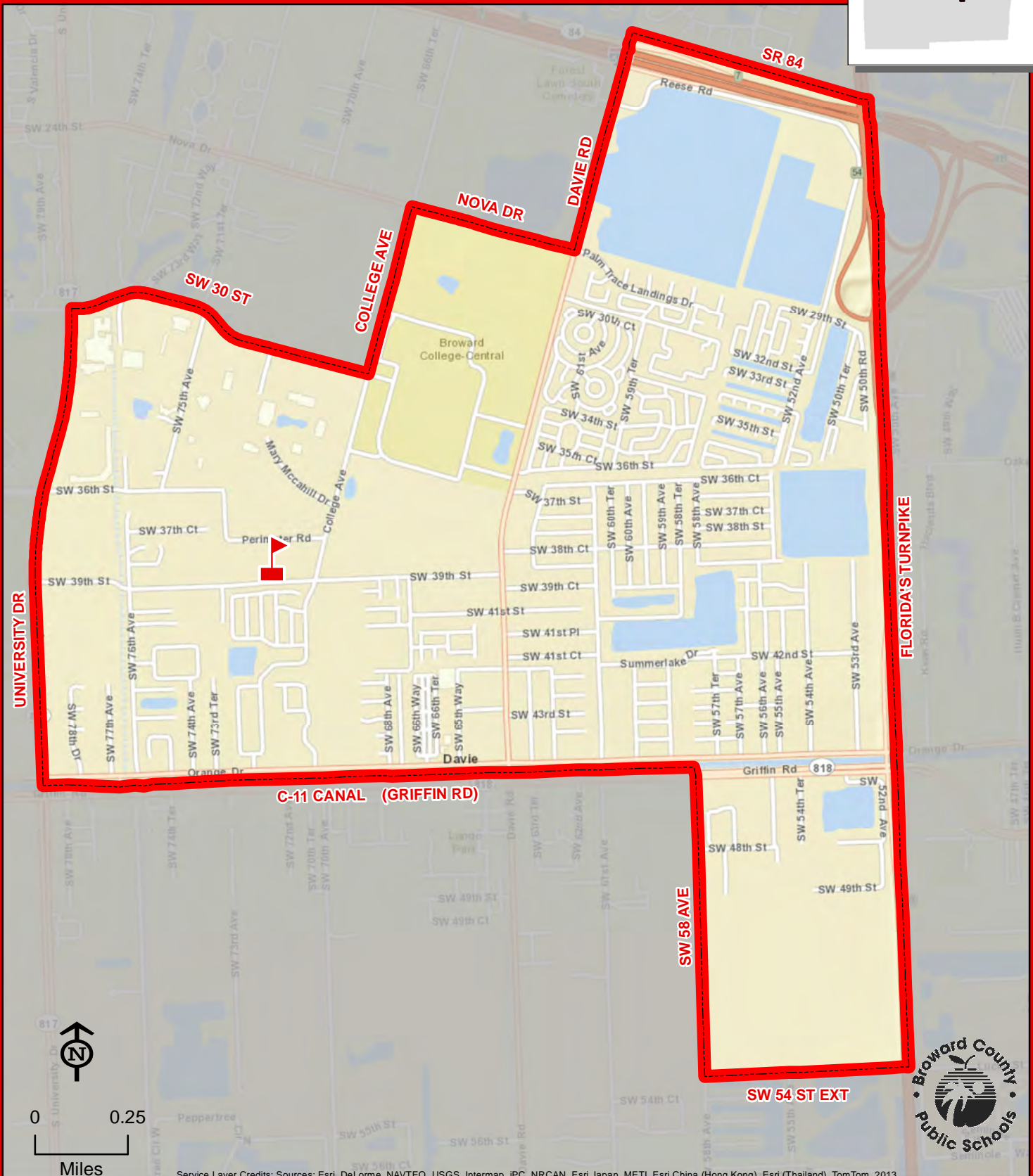
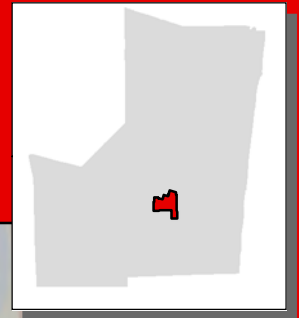


Service Layer Credits: Sources: Esri, DeLorme, NAVTEQ, USGS, Intermap, iPC, NRCAN, Esri Japan, METI, Esri China (Hong Kong), Esri (Thailand), TomTom, 2013

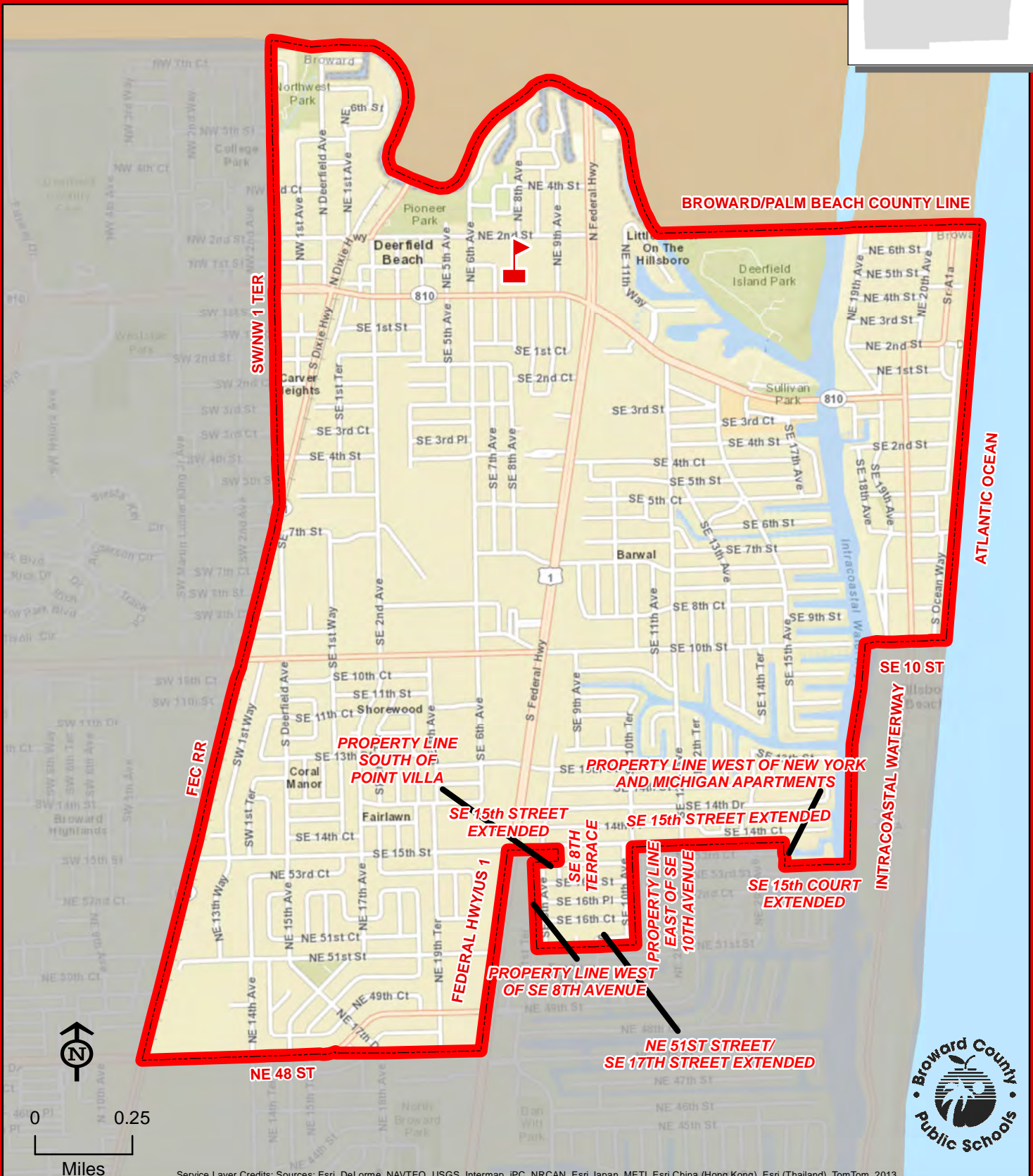
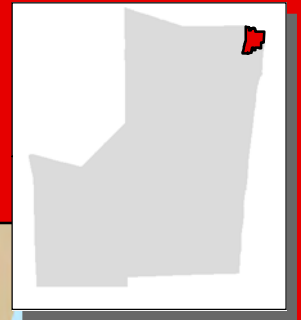
THIS MAP IS FOR CONCEPTUAL PURPOSES ONLY AND SHOULD NOT BE USED FOR LEGAL BOUNDARY DETERMINATIONS



7025 SW 39 STREET  
DAVIE, FLORIDA 33314  
754-323-5400



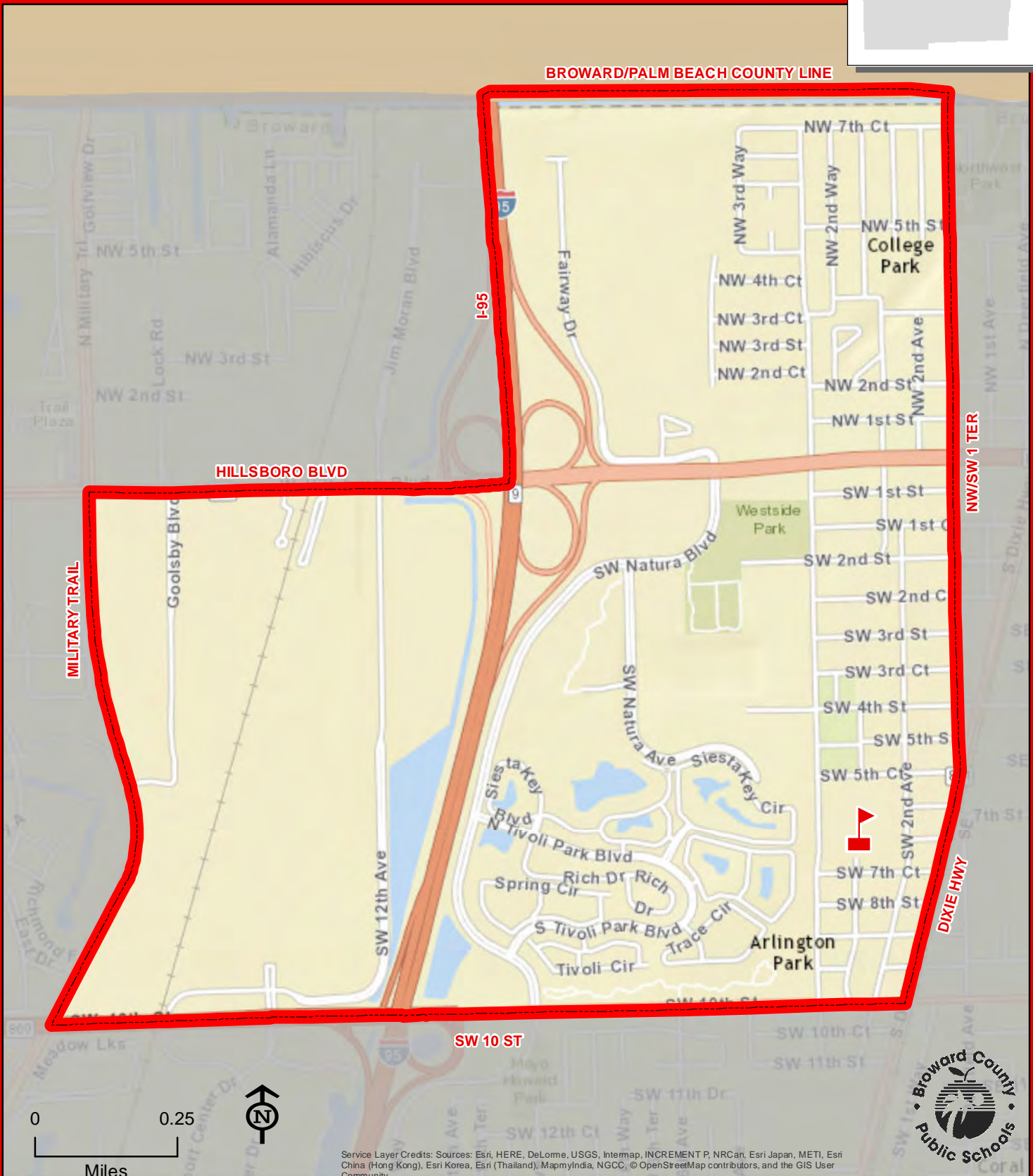
650 NE 1 STREET  
DEERFIELD BEACH, FLORIDA 33441  
754-322-6100





650 SW 3 AVENUE  
DEERFIELD BEACH, FLORIDA 33441  
754-322-6150

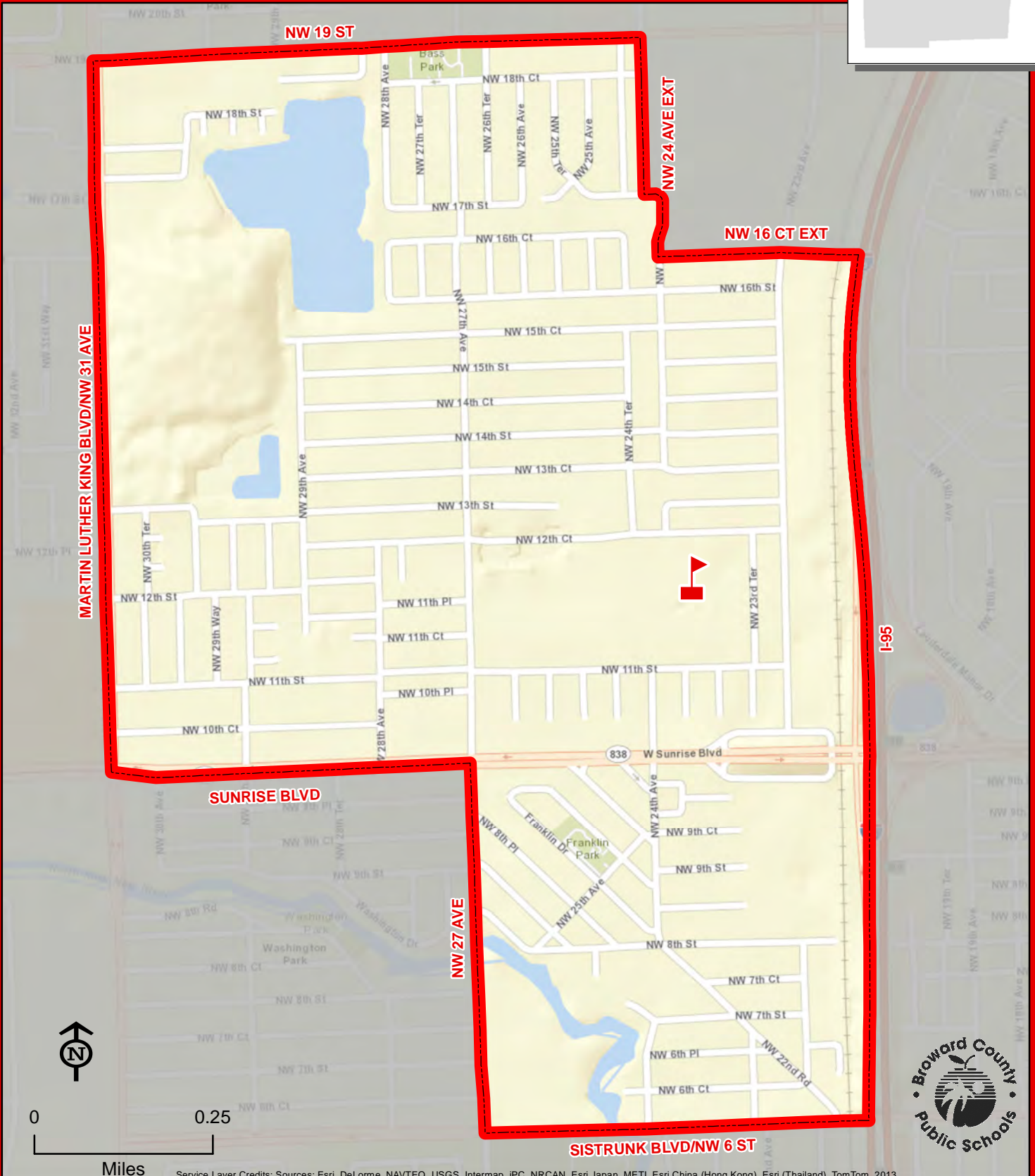
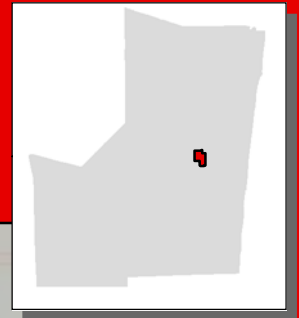
A map of the United Kingdom with a red rectangle in the north-east corner indicating the location of the study area.




**THIS MAP IS FOR CONCEPTUAL PURPOSES ONLY AND SHOULD NOT BE USED FOR LEGAL BOUNDARY DETERMINATIONS**

# DILLARD ELEMENTARY SCHOOL

2330 NW 12 COURT  
FORT LAUDERDALE, FLORIDA 33311  
754-322-6200



DILLARD



THIS MAP IS FOR CONCEPTUAL PURPOSES ONLY AND SHOULD NOT BE USED FOR LEGAL BOUNDARY DETERMINATIONS

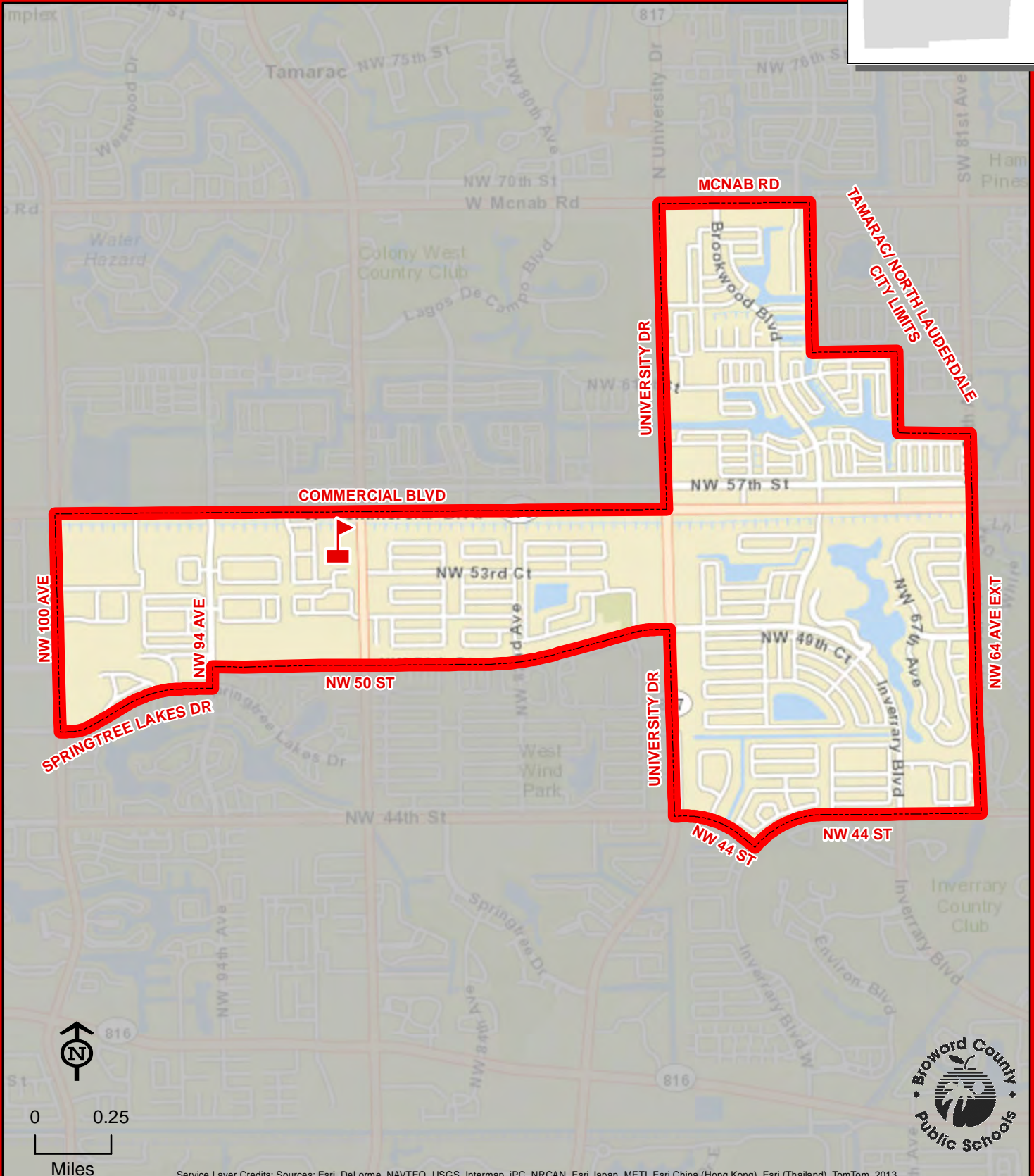
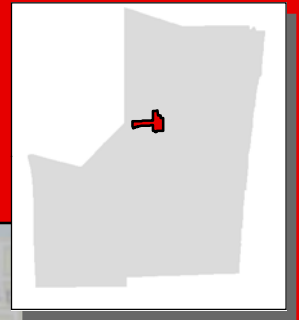


# DISCOVERY ELEMENTARY SCHOOL

8800 NW 54 COURT

SUNRISE, FLORIDA 33351

754-322-9100

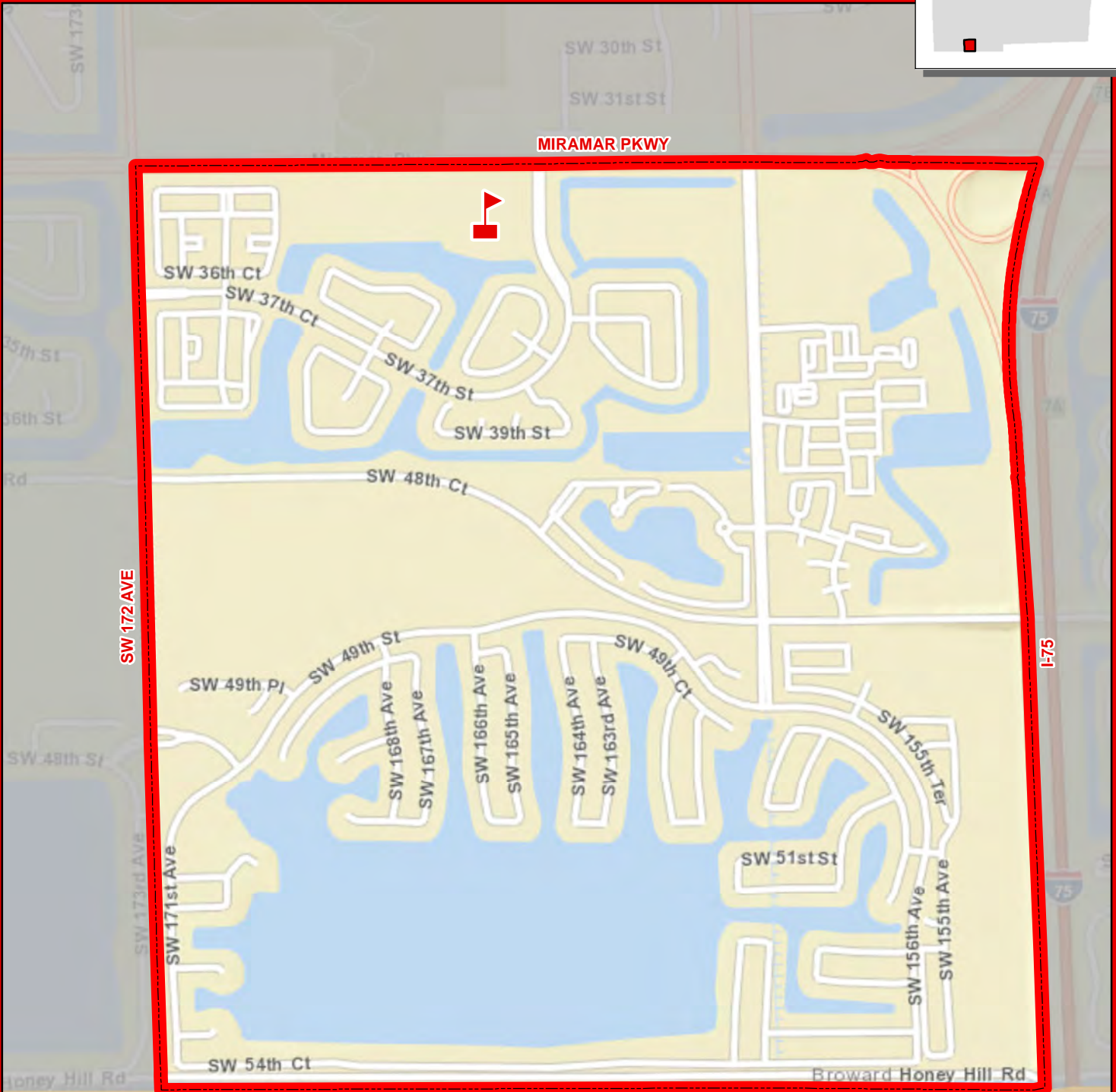
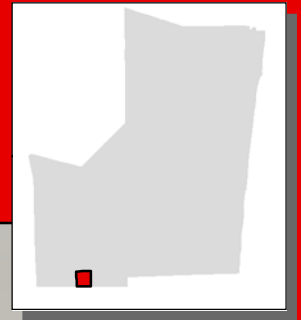


Service Layer Credits: Sources: Esri, DeLorme, NAVTEQ, USGS, Intermap, iPC, NRCAN, Esri Japan, METI, Esri China (Hong Kong), Esri (Thailand), TomTom, 2013

THIS MAP IS FOR CONCEPTUAL PURPOSES ONLY AND SHOULD NOT BE USED FOR LEGAL BOUNDARY DETERMINATIONS

# DOLPHIN BAY ELEMENTARY SCHOOL

16450 MIRAMAR PARKWAY  
MIRAMAR, FLORIDA 33027  
754-323-8000



0 0.25  
Miles

Service Layer Credits: Sources: Esri, DeLorme, NAVTEQ, USGS, Intermap, IPC, NRCAN, Esri Japan, METI, Esri China (Hong Kong), Esri (Thailand), TomTom, 2013

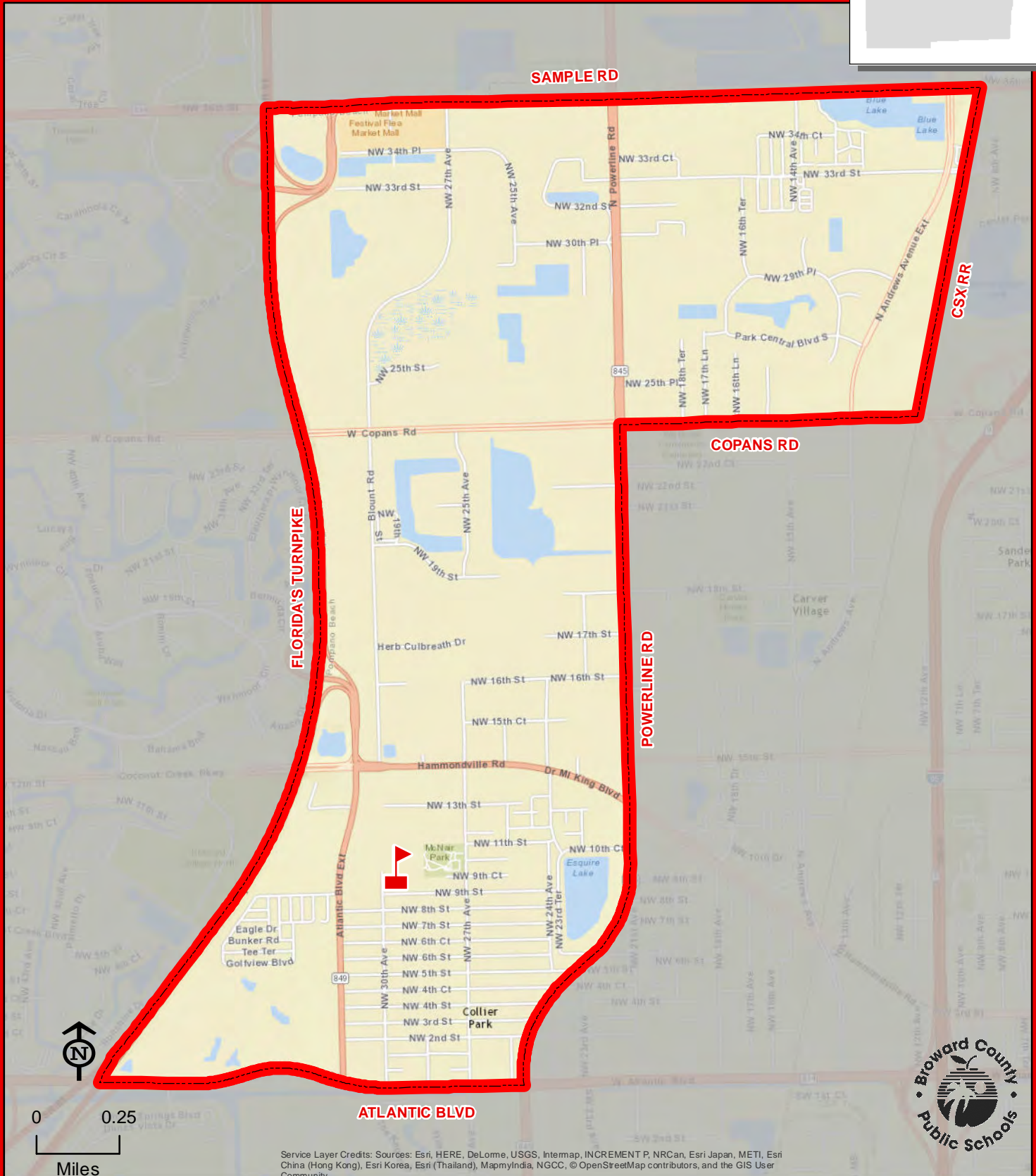
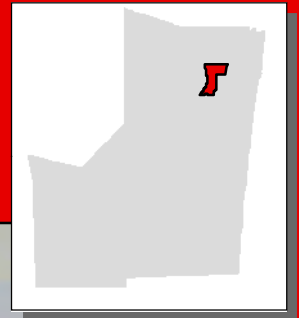
THIS MAP IS FOR CONCEPTUAL PURPOSES ONLY AND SHOULD NOT BE USED FOR LEGAL BOUNDARY DETERMINATIONS



# DREW, CHARLES ELEMENTARY SCHOOL

1000 NW 31 AVENUE  
POMPANO BEACH, FLORIDA 33060  
754-322-6250

Magnet School



DREW, CHARLES

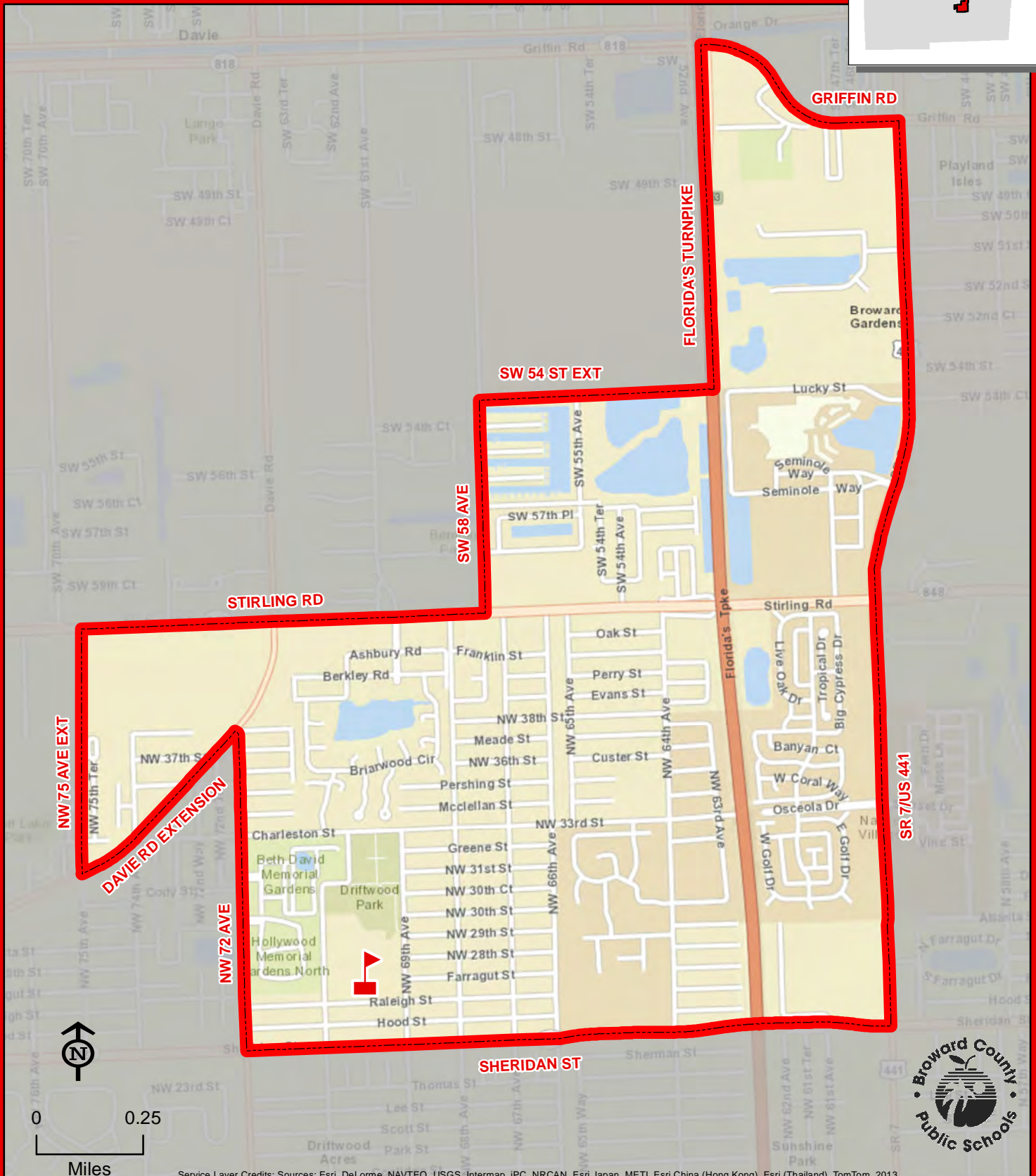
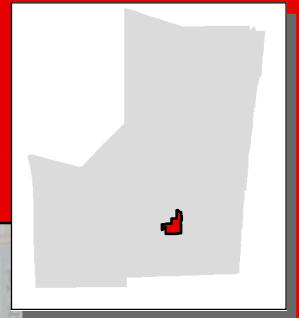


Service Layer Credits: Sources: Esri, HERE, DeLorme, USGS, Intermap, INCREMENT P, NRCan, Esri Japan, METI, Esri China (Hong Kong), Esri Korea, Esri (Thailand), MapmyIndia, NGCC, © OpenStreetMap contributors, and the GIS User Community


THIS MAP IS FOR CONCEPTUAL PURPOSES ONLY AND SHOULD NOT BE USED FOR LEGAL BOUNDARY DETERMINATIONS

# DRIFTWOOD ELEMENTARY SCHOOL

2700 NW 69 AVENUE  
HOLLYWOOD, FLORIDA 33024  
754-323-5450



DRIFTWOOD



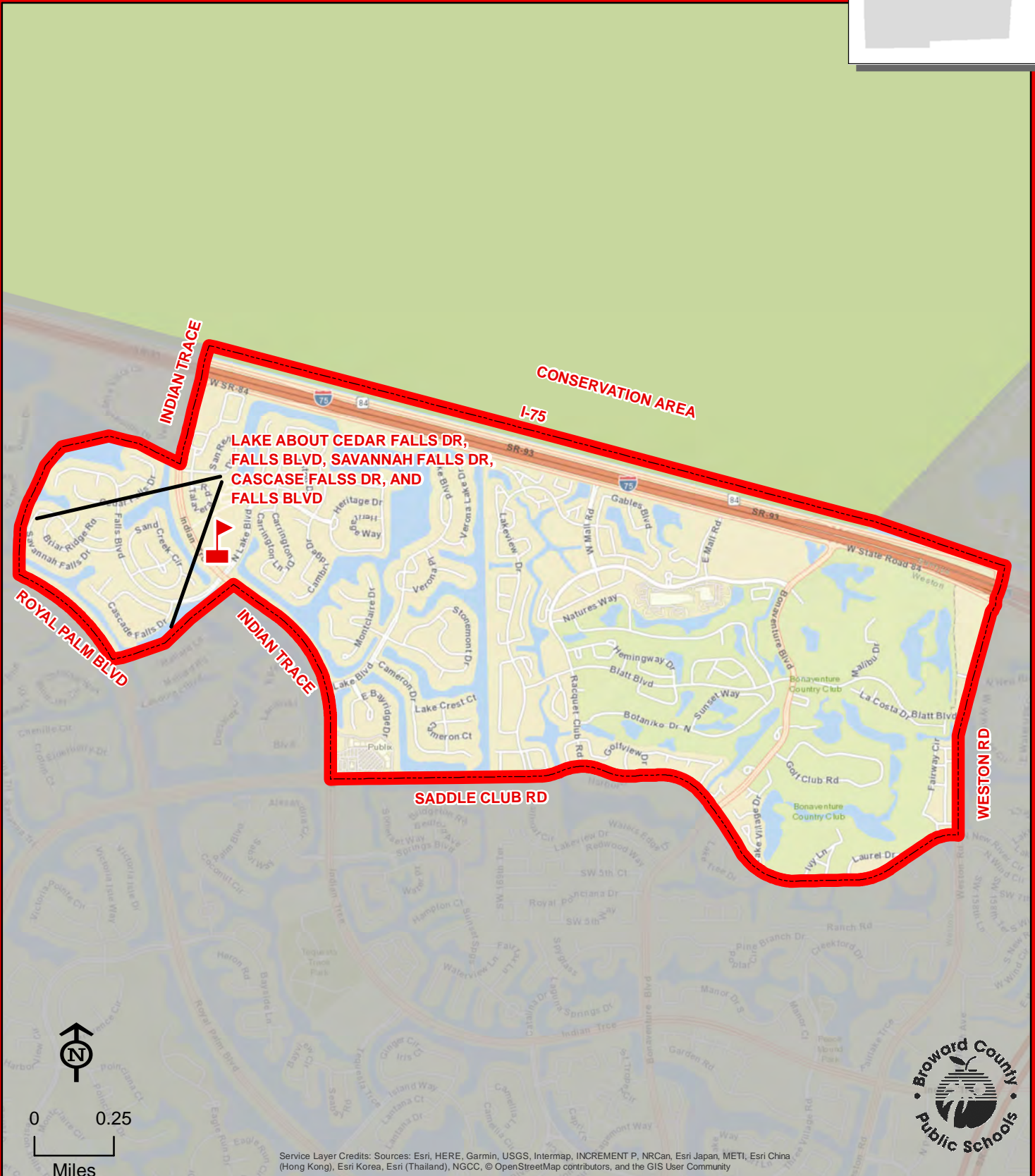
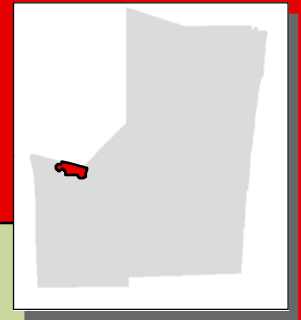
THIS MAP IS FOR CONCEPTUAL PURPOSES ONLY AND SHOULD NOT BE USED FOR LEGAL BOUNDARY DETERMINATIONS



# EAGLE POINT ELEMENTARY SCHOOL

100 INDIAN TRACE  
WESTON, FLORIDA 33326  
754-323-5500

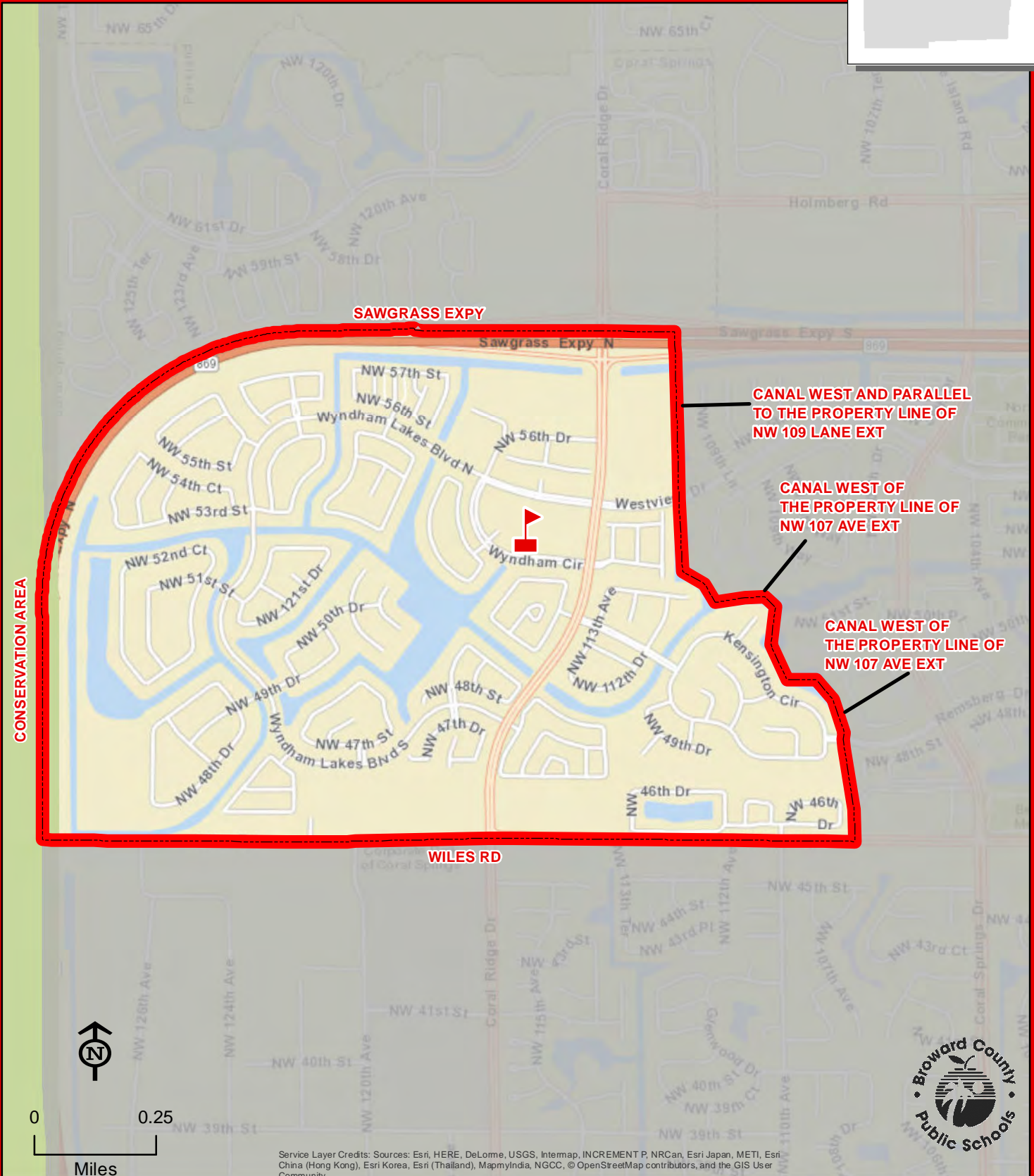
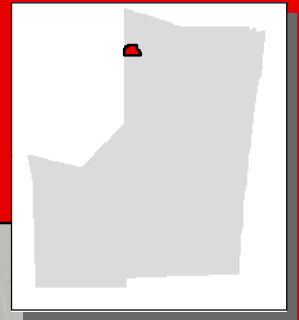
Innovative Program



THIS MAP IS FOR CONCEPTUAL PURPOSES ONLY AND SHOULD NOT BE USED FOR LEGAL BOUNDARY DETERMINATIONS

# EAGLE RIDGE ELEMENTARY SCHOOL

11500 WESTVIEW DRIVE  
CORAL SPRINGS, FLORIDA 33076  
754-322-6300

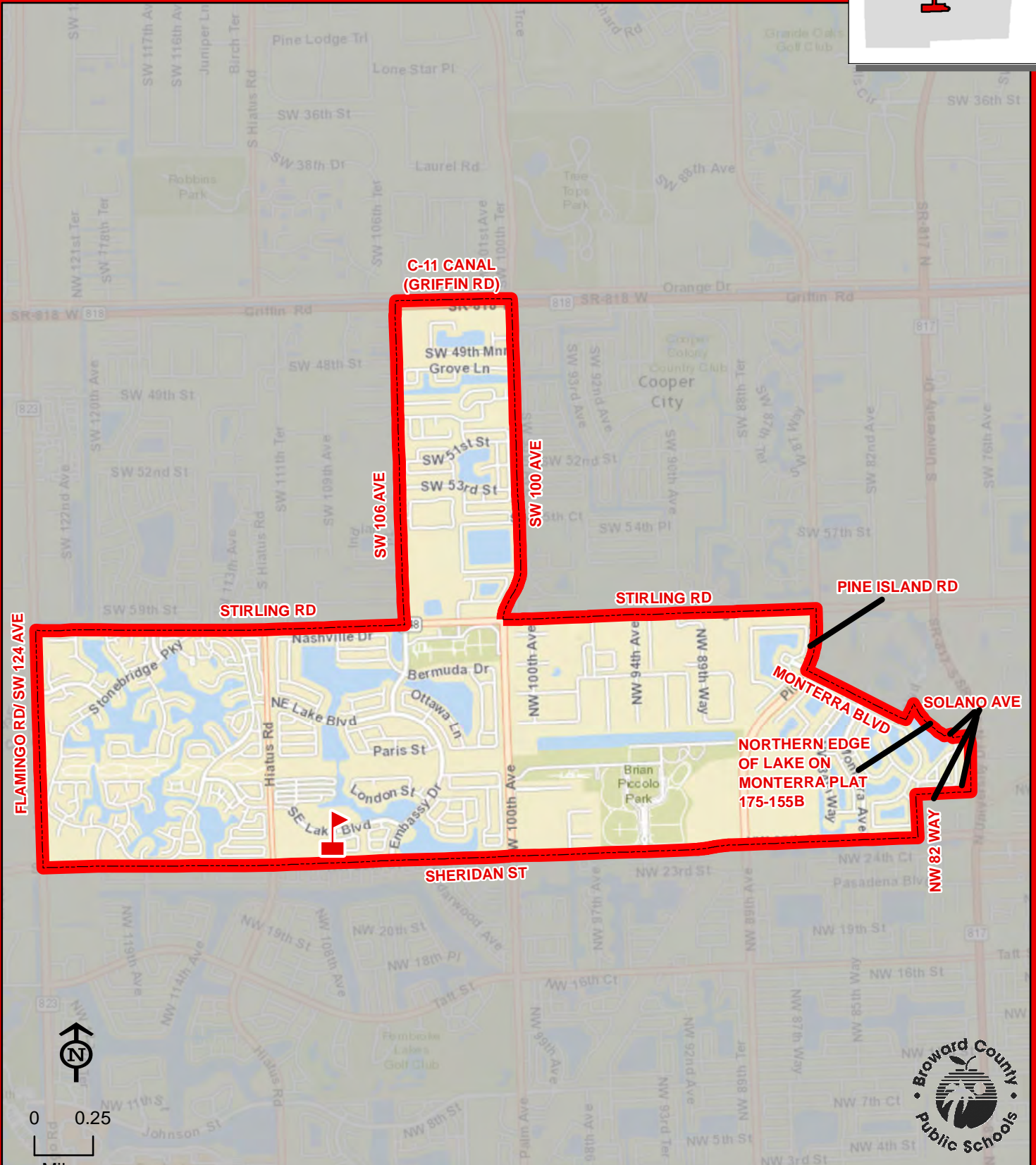
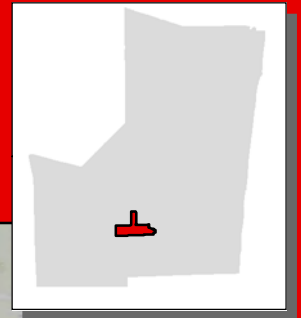


THIS MAP IS FOR CONCEPTUAL PURPOSES ONLY AND SHOULD NOT BE USED FOR LEGAL BOUNDARY DETERMINATIONS



# EMBASSY CREEK ELEMENTARY SCHOOL

10905 SE LAKE BOULEVARD  
COOPER CITY, FLORIDA 33026  
754-323-5550



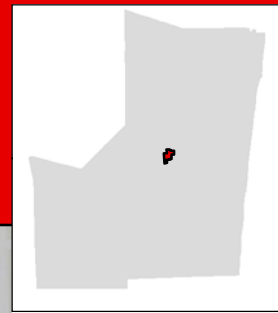
EMBASSY CREEK



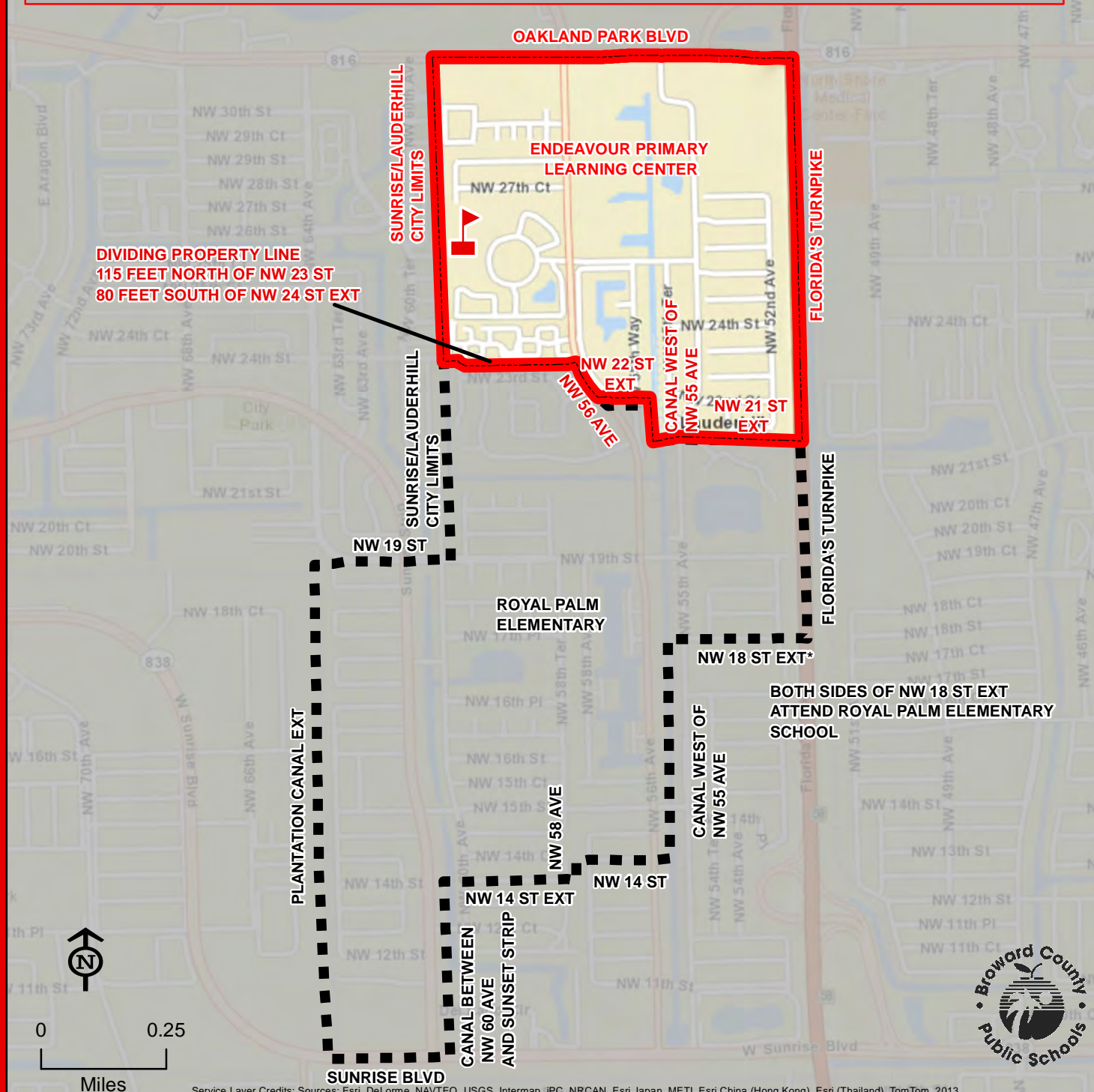
Service Layer Credits: Sources: Esri, HERE, DeLorme, USGS, Intermap, increment P Corp., NRCAN, Esri Japan, METI, Esri China (Hong Kong), Esri (Thailand), TomTom, MapmyIndia, © OpenStreetMap contributors, and the GIS User Community

THIS MAP IS FOR CONCEPTUAL PURPOSES ONLY AND SHOULD NOT BE USED FOR LEGAL BOUNDARY DETERMINATIONS

2701 NW 56 AVENUE  
LAUDERHILL, FLORIDA 33313  
754-321-6600



Kindergarten through third grade students residing within the Endeavour Primary Learning Center attendance area attend Endeavour Primary Learning Center. Fourth and fifth grade students residing within the Endeavour Primary Learning Center attendance area attend Royal Palm Elementary School.

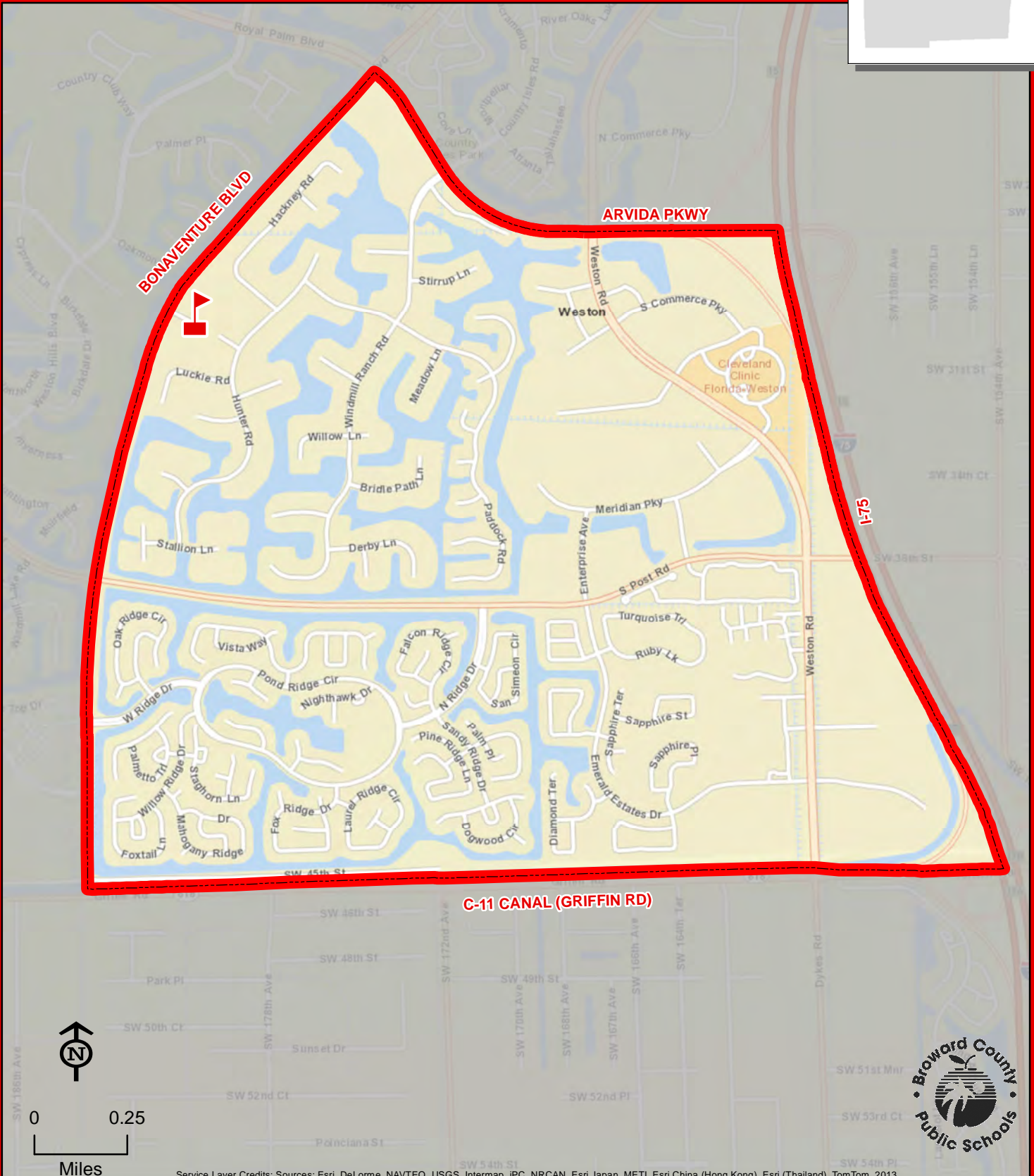
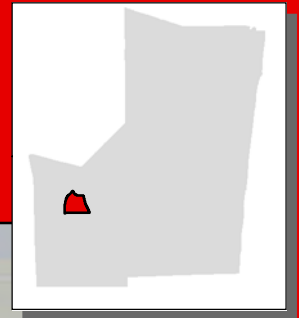


ENDEAVOUR PRIMARY LEARNING CENTER



# EVERGLADES ELEMENTARY SCHOOL

2900 BONAVENTURE BOULEVARD  
WESTON, FLORIDA 33331  
754-323-5600



EVERGLADES



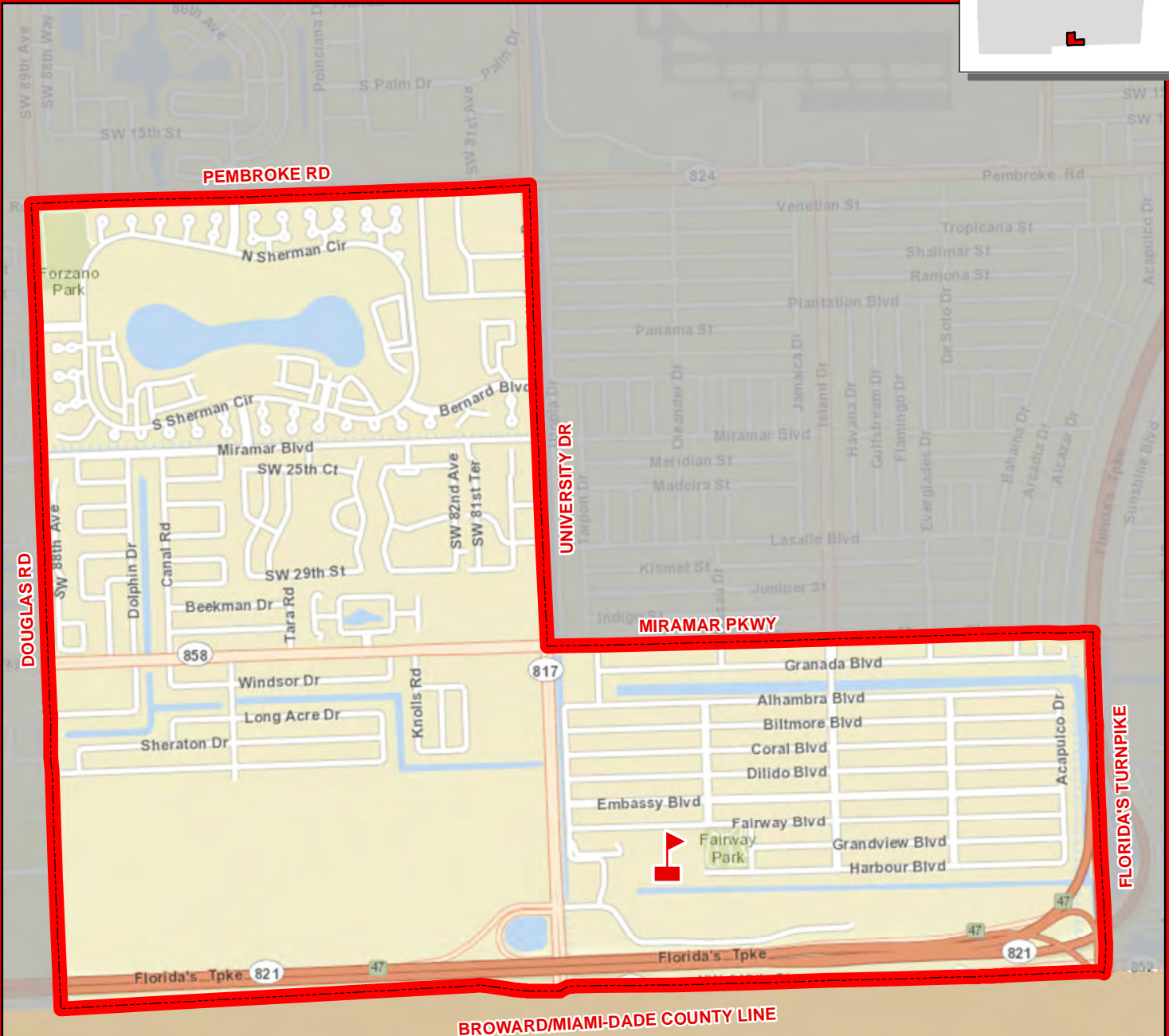
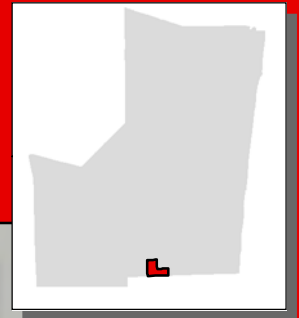
THIS MAP IS FOR CONCEPTUAL PURPOSES ONLY AND SHOULD NOT BE USED FOR LEGAL BOUNDARY DETERMINATIONS

# FAIRWAY ELEMENTARY SCHOOL

7850 FAIRWAY BOULEVARD

MIRAMAR, FLORIDA 33023

754-323-5650



0 0.25  
Miles

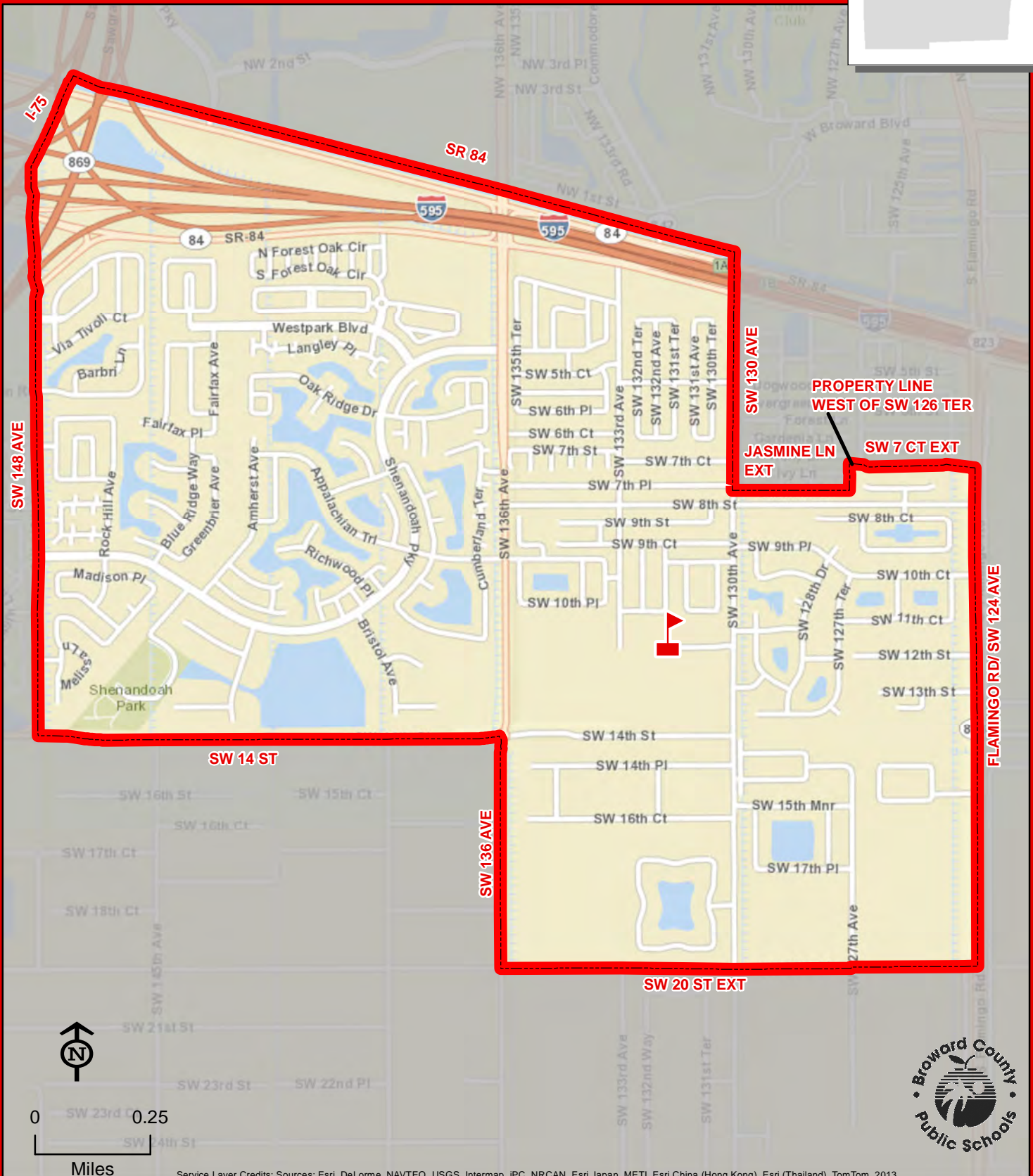
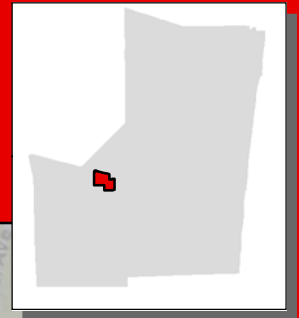
Service Layer Credits: Sources: Esri, DeLorme, NAVTEQ, USGS, Intermap, IPC, NRCAN, Esri Japan, METI, Esri China (Hong Kong), Esri (Thailand), TomTom, 2013

THIS MAP IS FOR CONCEPTUAL PURPOSES ONLY AND SHOULD NOT BE USED FOR LEGAL BOUNDARY DETERMINATIONS





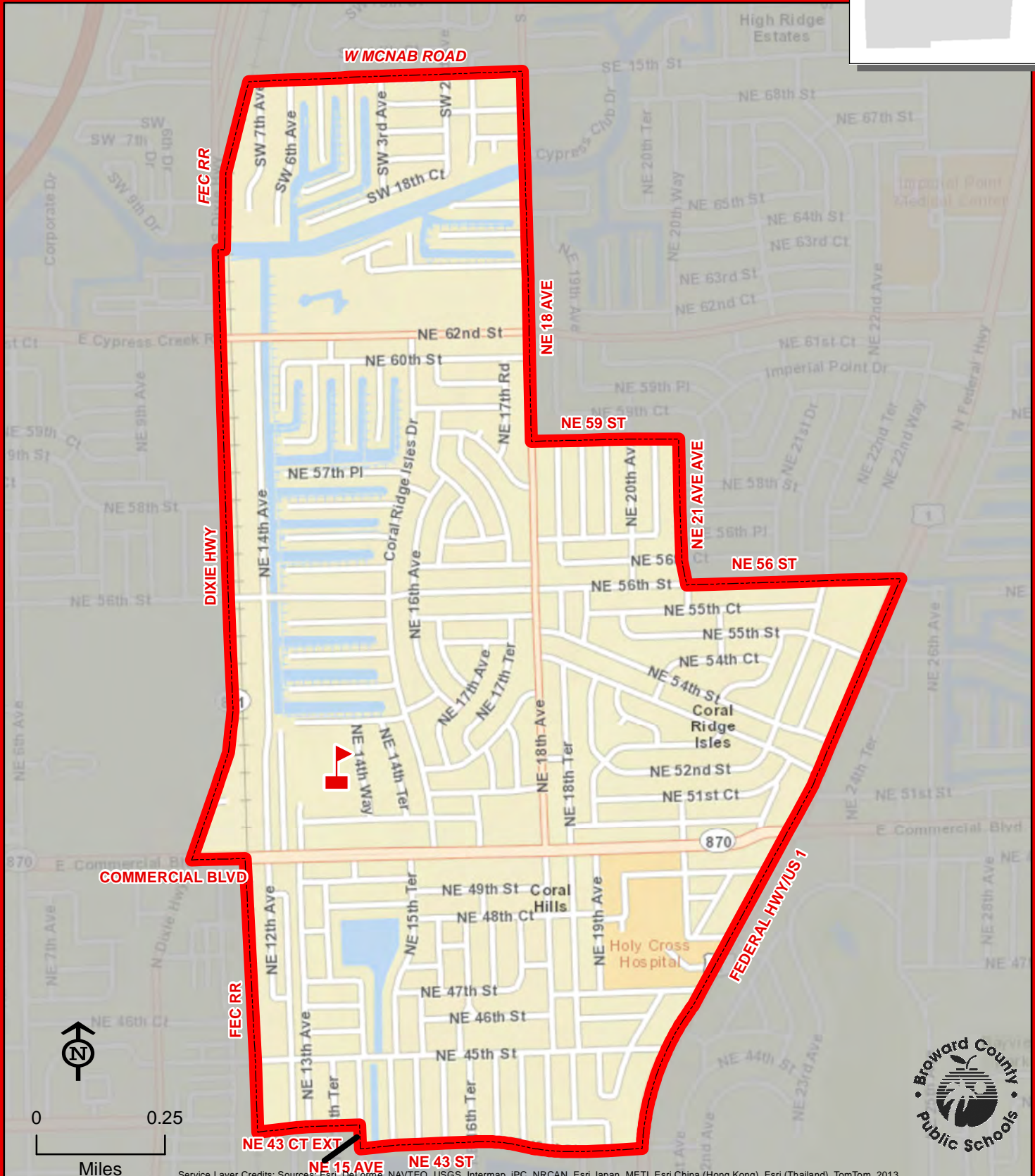
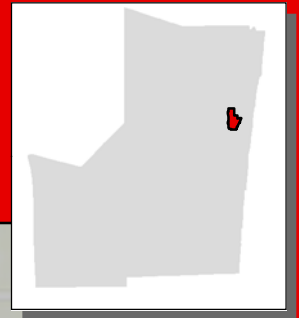
1130 SW 133 AVENUE  
DAVIE, FLORIDA 33325  
754-323-5700



**THIS MAP IS FOR CONCEPTUAL PURPOSES ONLY AND SHOULD NOT BE USED FOR LEGAL BOUNDARY DETERMINATIONS**

# FLORANADA ELEMENTARY SCHOOL

5251 NE 14 WAY  
FORT LAUDERDALE, FLORIDA 33334  
754-322-6350



FLORANADA



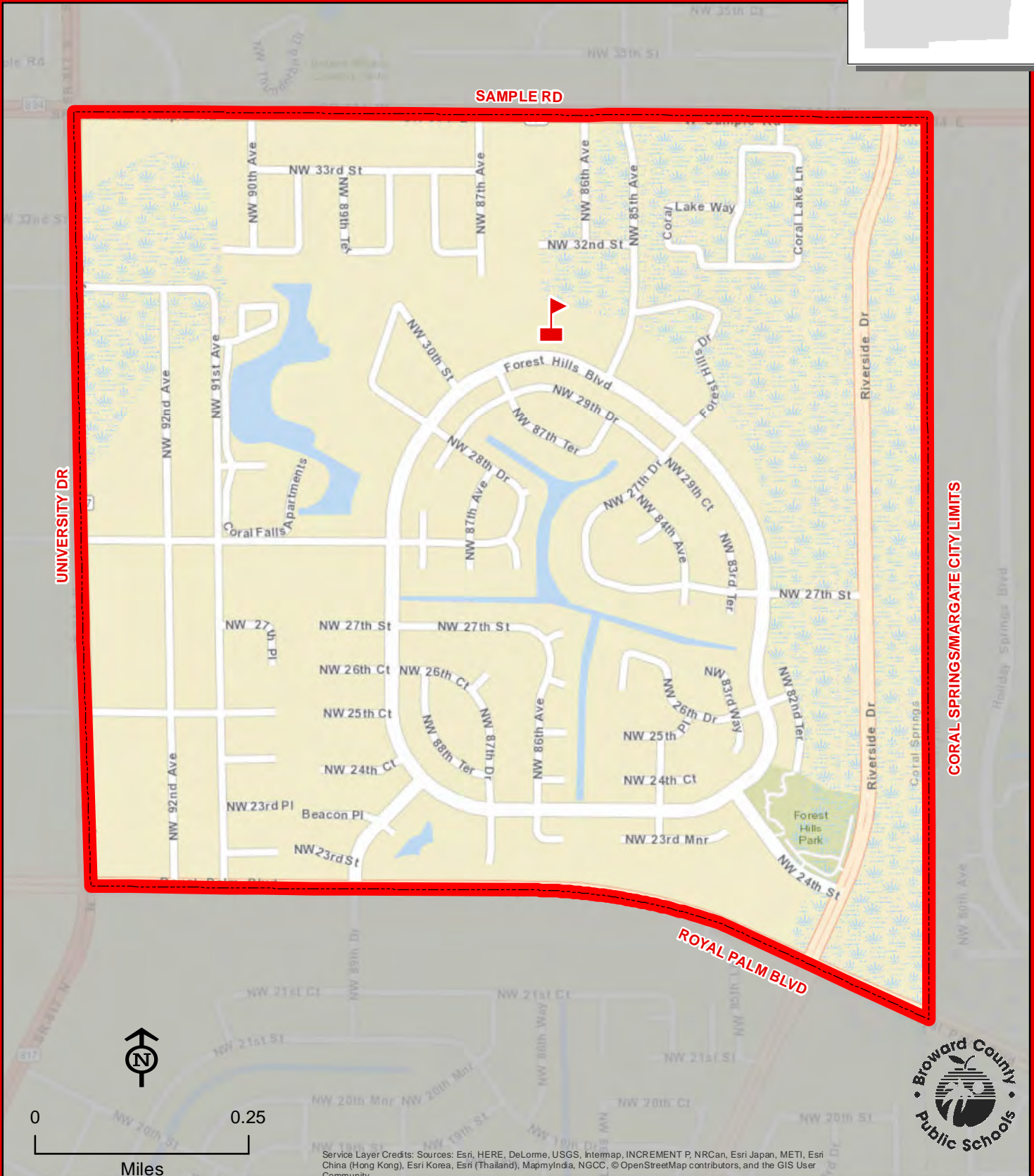
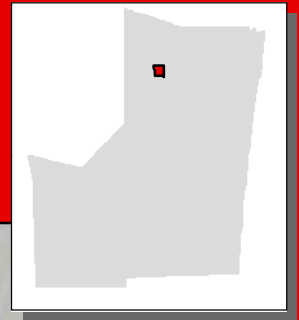
THIS MAP IS FOR CONCEPTUAL PURPOSES ONLY AND SHOULD NOT BE USED FOR LEGAL BOUNDARY DETERMINATIONS



# FOREST HILLS ELEMENTARY SCHOOL

3100 NW 85 AVENUE  
CORAL SPRINGS, FLORIDA 33065  
754-322-6400

Innovative Program



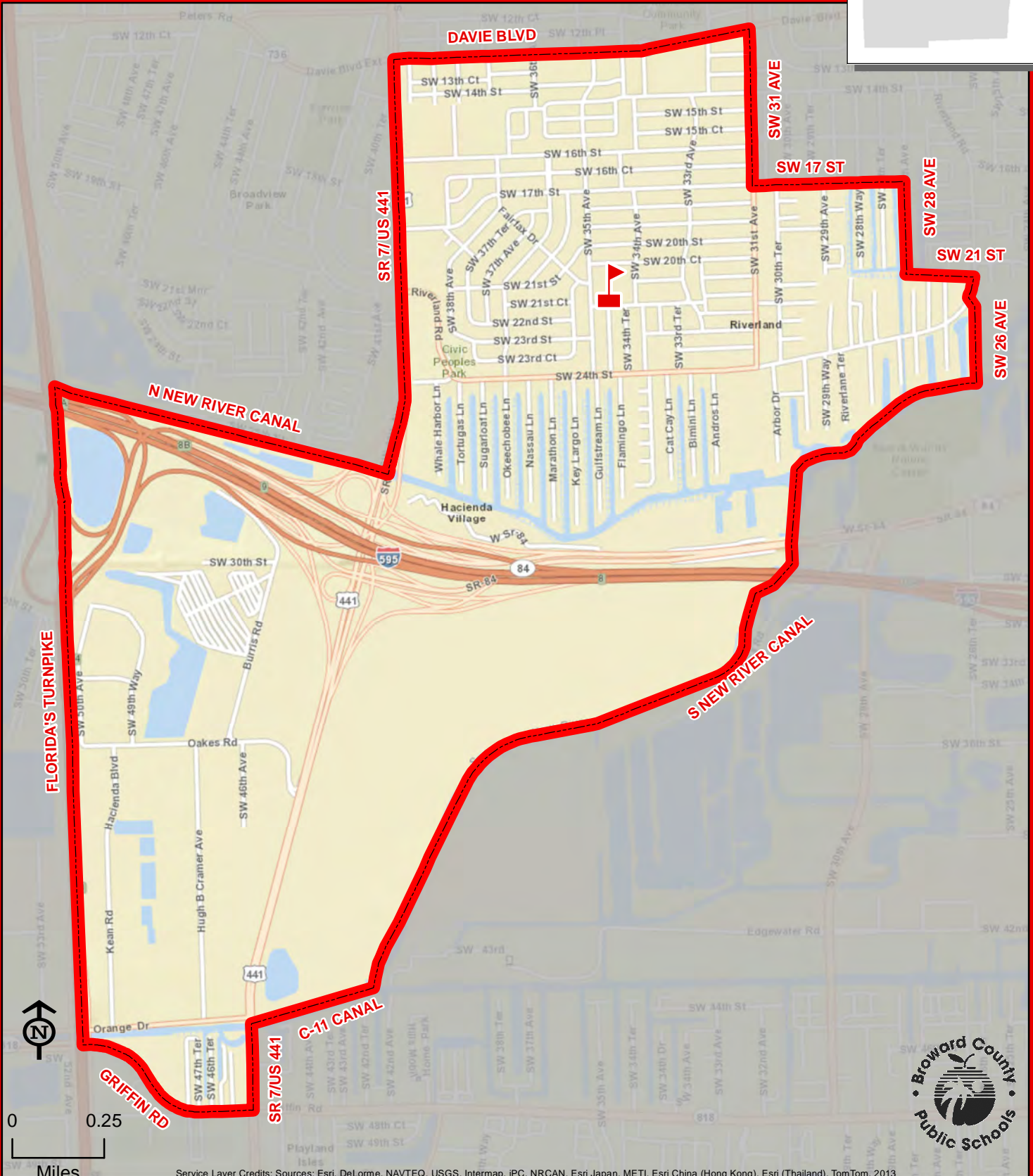
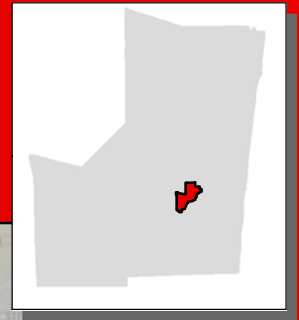
THIS MAP IS FOR CONCEPTUAL PURPOSES ONLY AND SHOULD NOT BE USED FOR LEGAL BOUNDARY DETERMINATIONS

# FOSTER, STEPHEN ELEMENTARY SCHOOL


3471 SW 22 STREET

FORT LAUDERDALE, FLORIDA 33312

754-323-5750



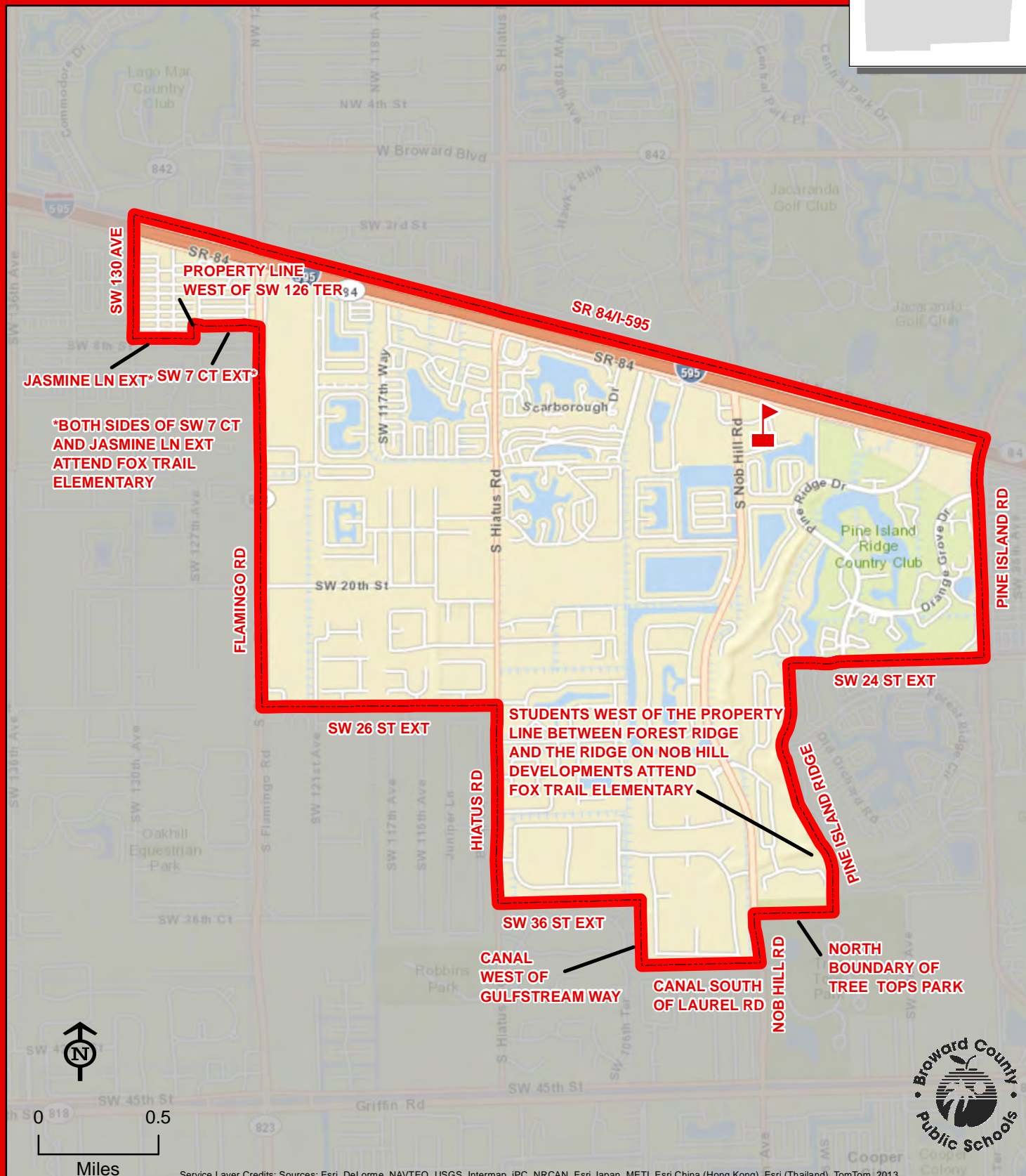
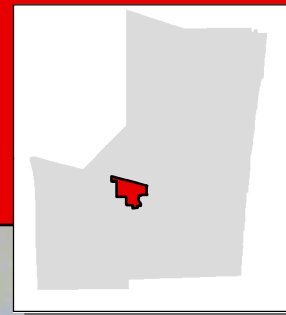
FOSTER, STEPHEN



THIS MAP IS FOR CONCEPTUAL PURPOSES ONLY AND SHOULD NOT BE USED FOR LEGAL BOUNDARY DETERMINATIONS



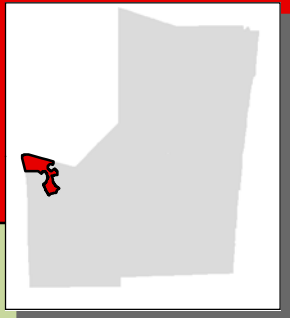
1250 NOB HILL ROAD  
DAVIE, FLORIDA 33324  
754-323-5800



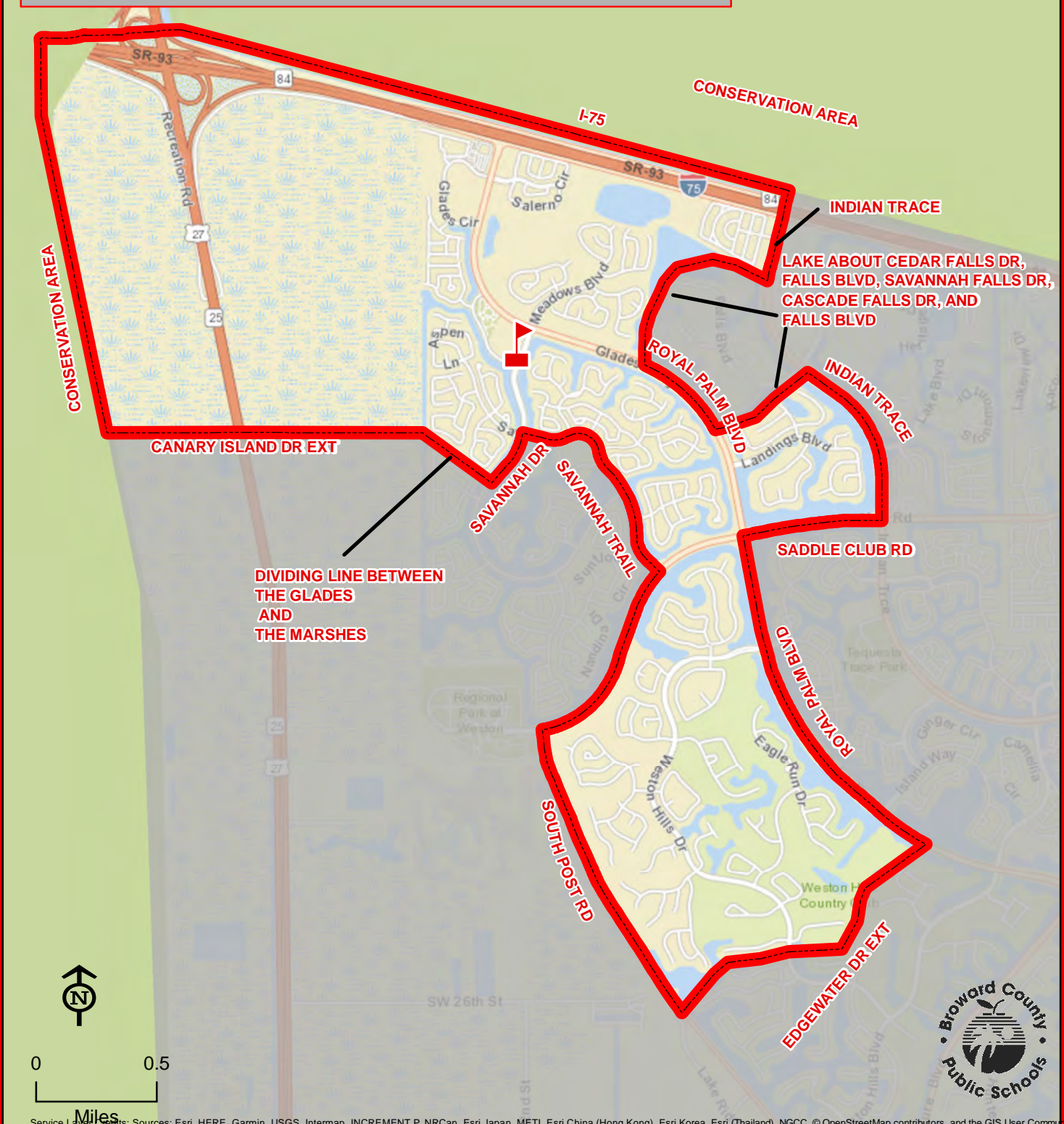
**THIS MAP IS FOR CONCEPTUAL PURPOSES ONLY AND SHOULD NOT BE USED FOR LEGAL BOUNDARY DETERMINATIONS**

# GATOR RUN ELEMENTARY SCHOOL

1101 ARVIDA PARKWAY  
WESTON, FLORIDA 33327  
754-323-5850



Elementary school students residing in the Conservation Area from the Miami-Dade County line to Interstate I-75 attend Chapel Trail Elementary School.

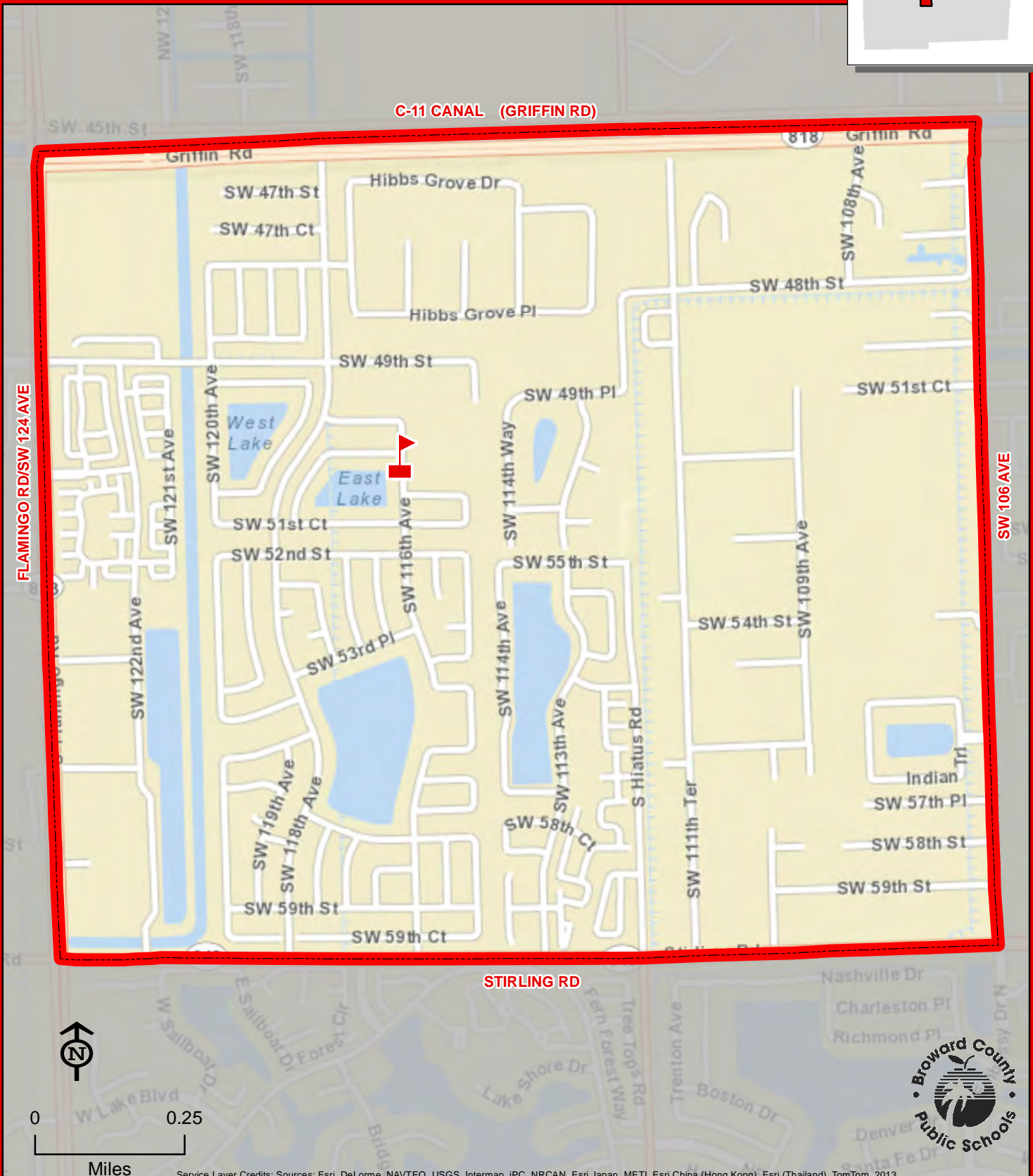
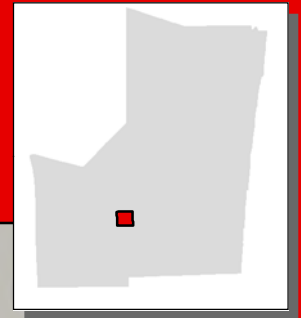


Service Layer Credits: Sources: Esri, HERE, Garmin, USGS, Intermap, INCREMENT P, NRCan, Esri Japan, METI, Esri China (Hong Kong), Esri Korea, Esri (Thailand), NGCC, © OpenStreetMap contributors, and the GIS User Community

THIS MAP IS FOR CONCEPTUAL PURPOSES ONLY AND SHOULD NOT BE USED FOR LEGAL BOUNDARY DETERMINATIONS

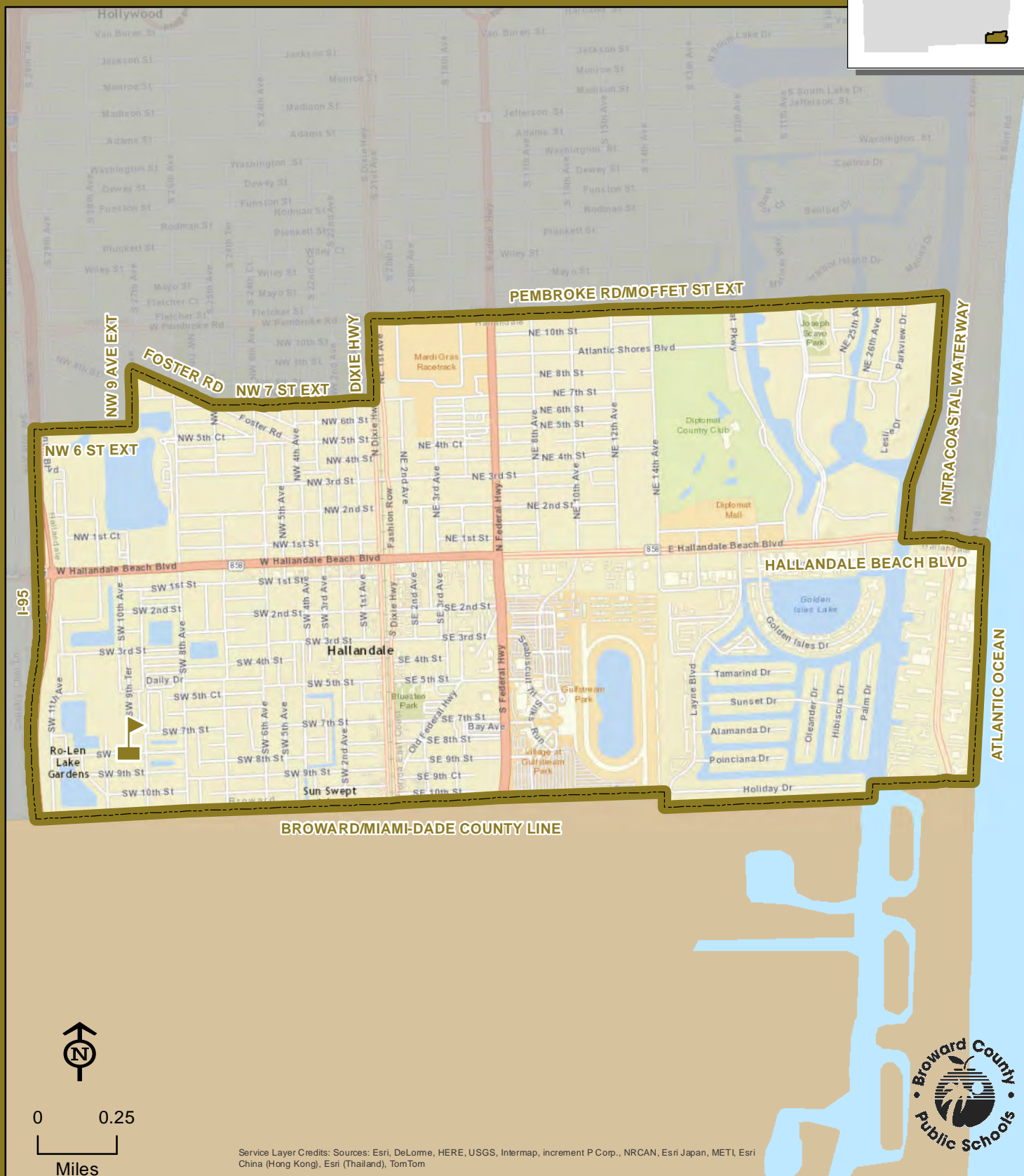



5050 SW 116 AVENUE  
COOPER CITY, FLORIDA 33330  
754-323-5900



754-323-5950

## Innovative Program



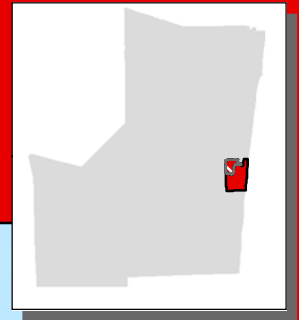
GULFSTREAM ACADEMY OF HALLANDALE BEACH (K-8)



# HARBORDALE ELEMENTARY SCHOOL

900 SE 15 STREET  
FORT LAUDERDALE, FLORIDA 33316  
754-323-6050


## Boundary Phase-In Area



**Grade Phase-In Area A:** In 2019/20, kindergarten through fourth grade are assigned to Harbordale Elementary School, fifth grade is assigned to Walker Elementary School.

**Grade Phase-In Area B:** In 2019/20, kindergarten through fourth grade are assigned to Harbordale Elementary School, fifth grade is assigned to North Side Elementary School.

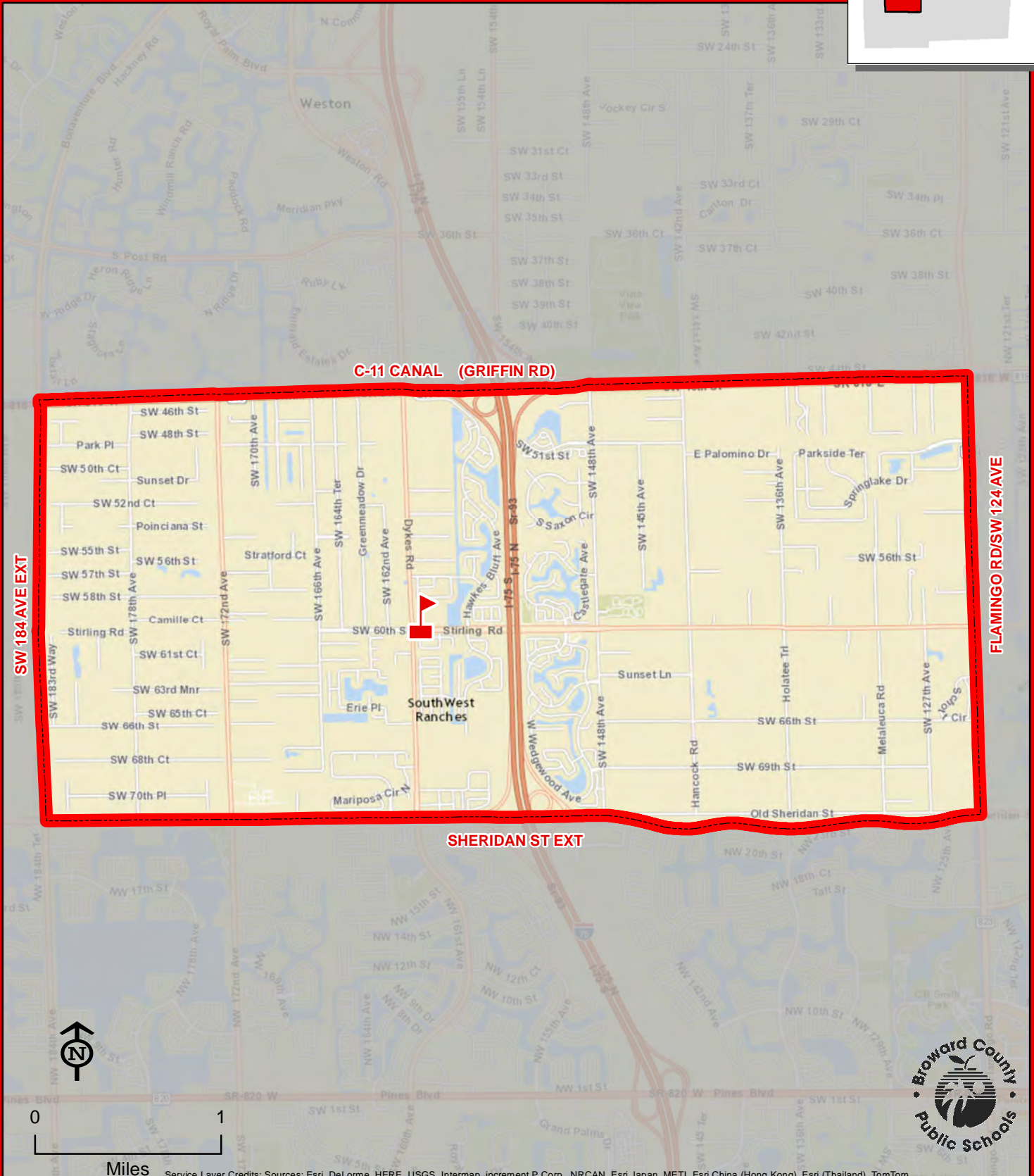
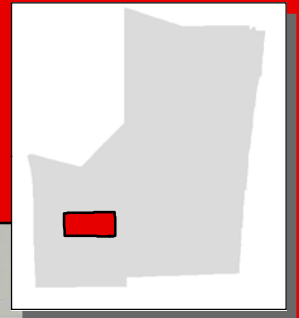
Service Layer Credits: Sources: Esri, HERE, Garmin, USGS, Intermap, INCREMENT P, NRCan, Esri Japan, METI, Esri China (Hong Kong), Esri Korea, Esri (Thailand), NGCC, © OpenStreetMap contributors, and the GIS User Community



THIS MAP IS FOR CONCEPTUAL PURPOSES ONLY AND SHOULD NOT BE USED FOR LEGAL BOUNDARY DETERMINATIONS

# HAWKES BLUFF ELEMENTARY SCHOOL

5900 SW 160 AVENUE  
DAVIE, FLORIDA 33331  
754-323-6100



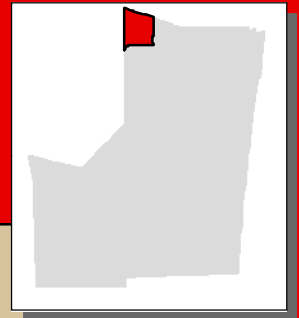
THIS MAP IS FOR CONCEPTUAL PURPOSES ONLY AND SHOULD NOT BE USED FOR LEGAL BOUNDARY DETERMINATIONS



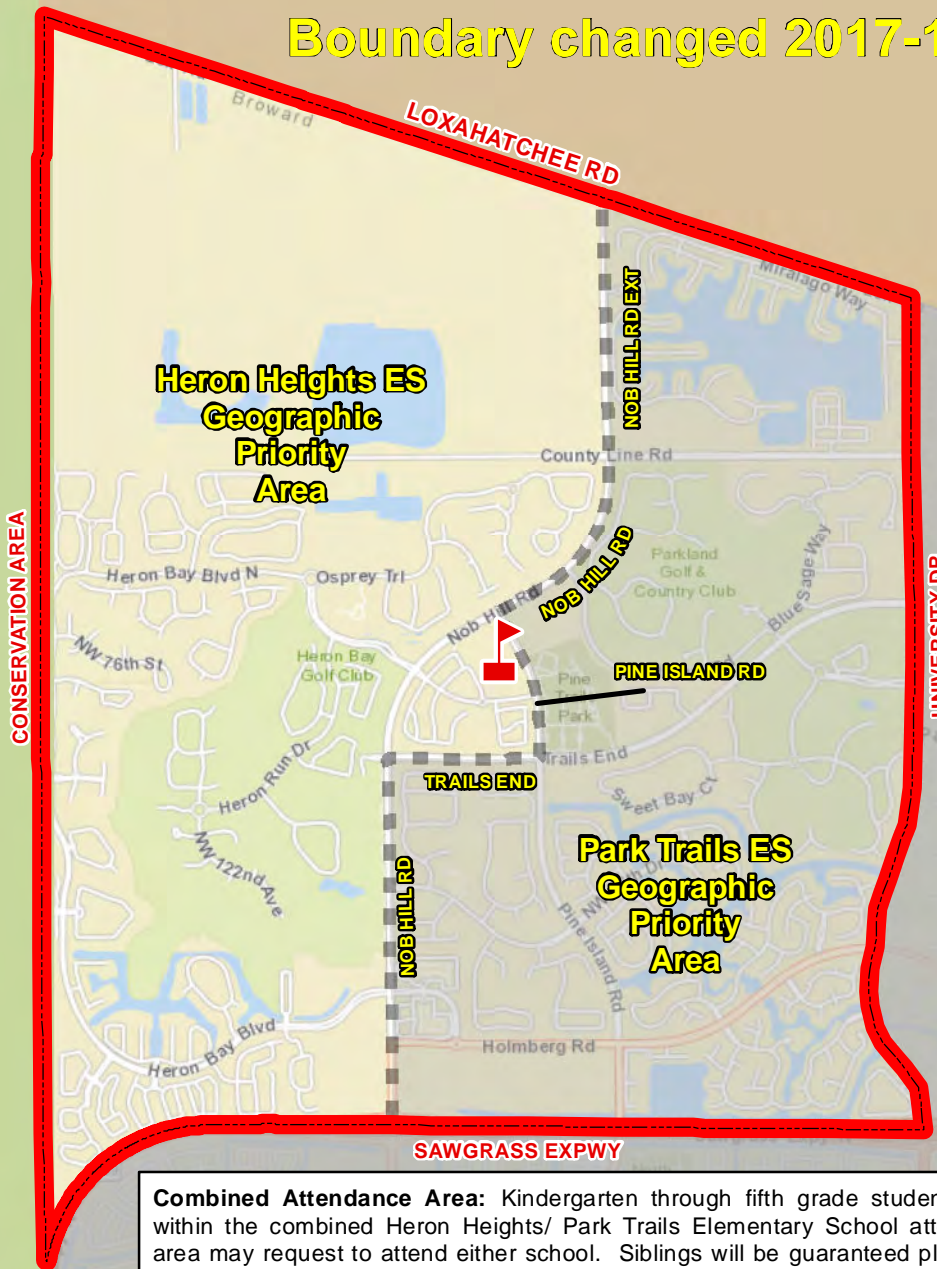
# HERON HEIGHTS ELEMENTARY SCHOOL

11010 NOB HILL ROAD  
PARKLAND, FLORIDA 33076  
754-322-9150

**Combined Attendance Area**  
**Geographic Priority Area**  
**Boundary Choice Area**



**Boundary changed 2017-18**



**Combined Attendance Area:** Kindergarten through fifth grade students living within the combined Heron Heights/ Park Trails Elementary School attendance area may request to attend either school. Siblings will be guaranteed placement in the same school and priority will be given to place students with siblings at the school they are currently attending. Remaining seats will be filled through parent request, giving priority based on the geographic priority areas indicated on the map. If no space is available at either Heron Heights or Park Trails Elementary School, new students in the combined boundary area may be assigned to Riverglades Elementary School.

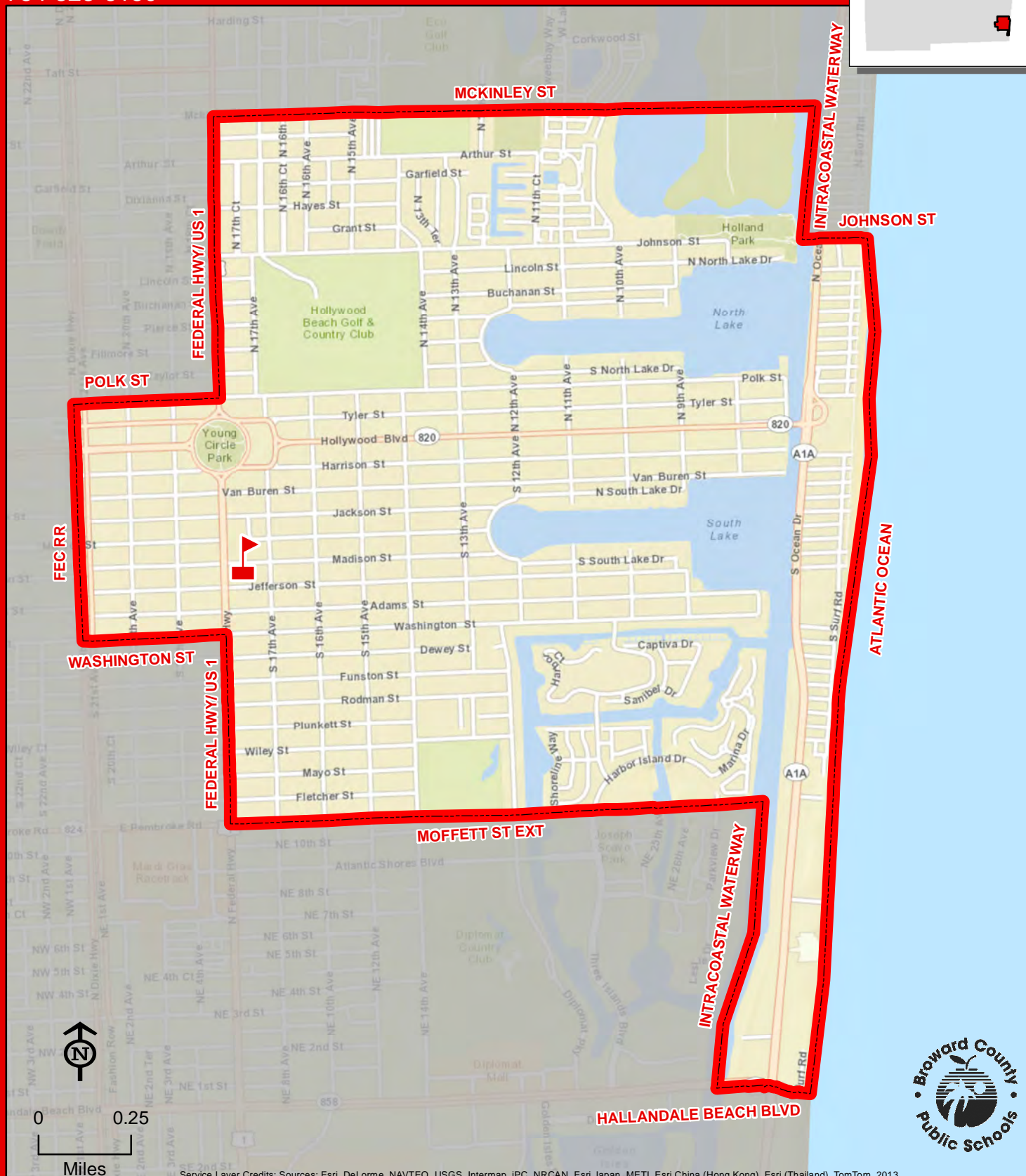
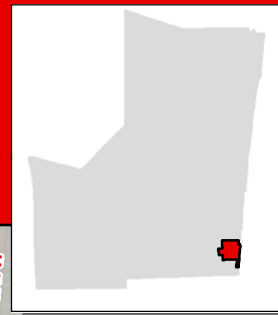
**Boundary Choice Area:** Kindergarten through fifth grade students living within the combined Heron Heights/ Park Trails Elementary School attendance area may request to attend Riverglades Elementary School, pending space availability.

Service Layer Credits: Sources: Esri, DeLorme, HERE, USGS, Intermap, increment P Corp., NRCAN, Esri Japan, METI, Esri China (Hong Kong), Esri (Thailand), TomTom




THIS MAP IS FOR CONCEPTUAL PURPOSES ONLY AND SHOULD NOT BE USED FOR LEGAL BOUNDARY DETERMINATIONS

1700 MONROE STREET  
HOLLYWOOD, FLORIDA 33020  
754-323-6150

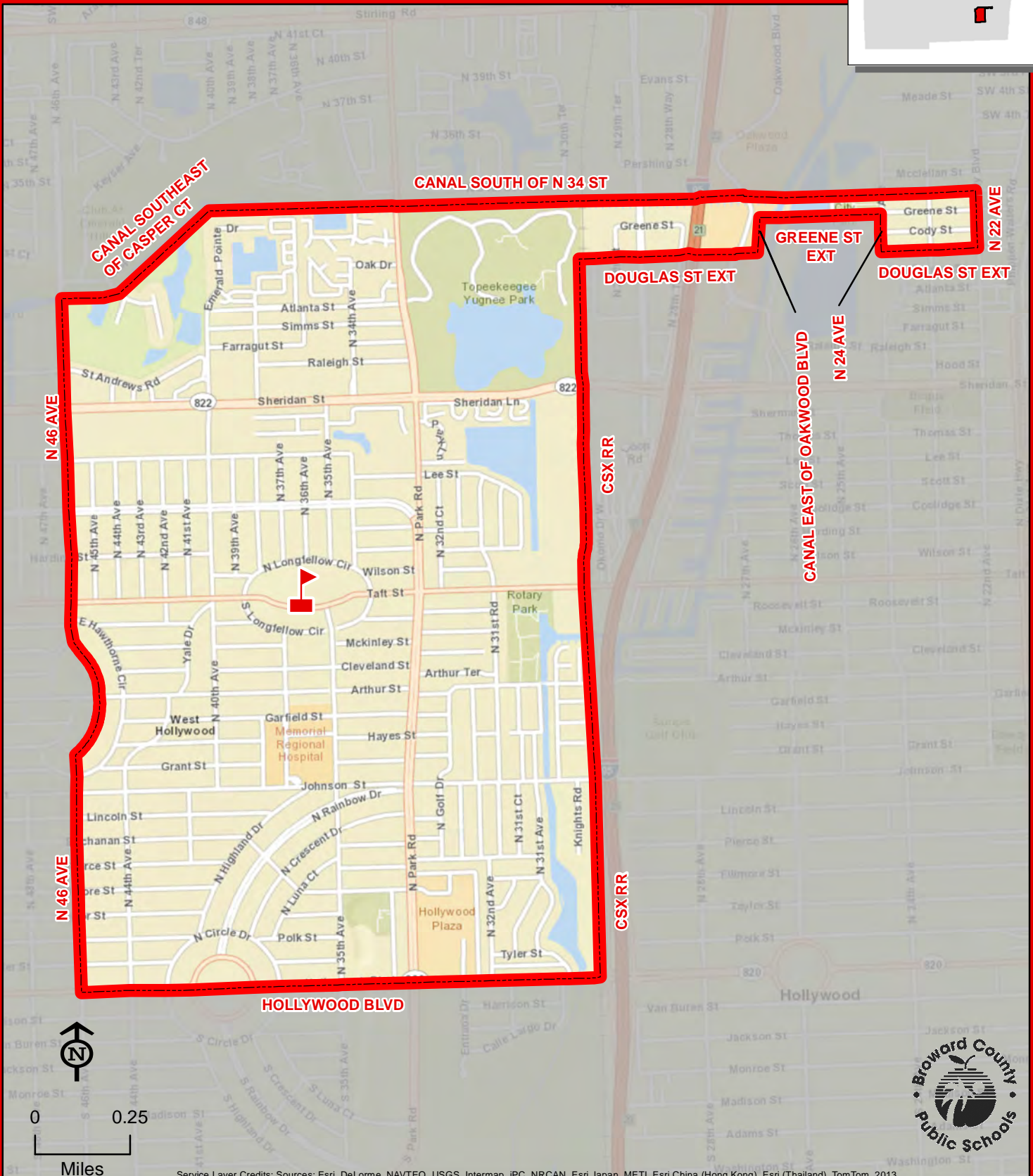
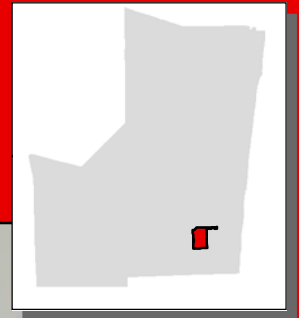


HOLLYWOOD CENTRAL



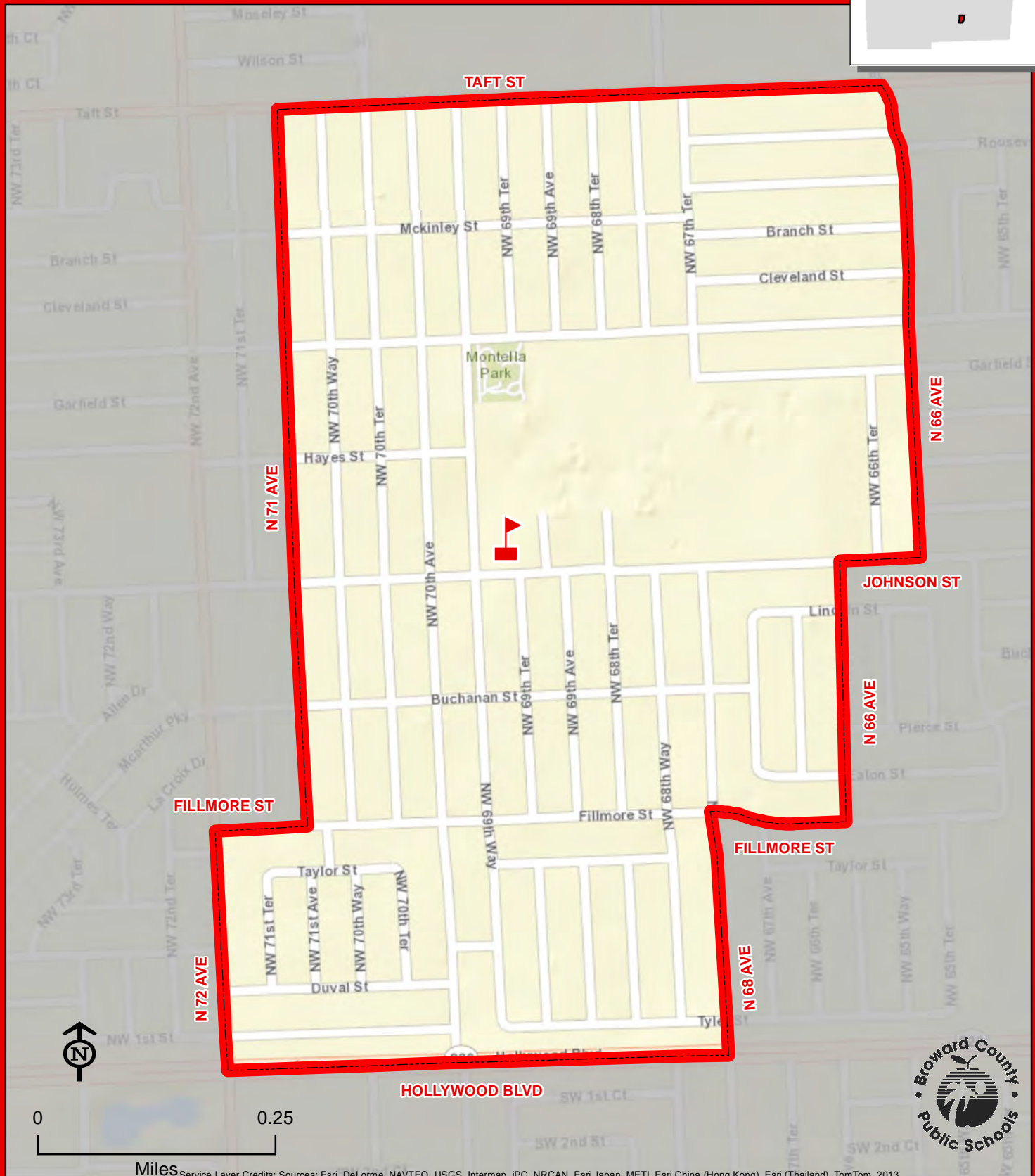
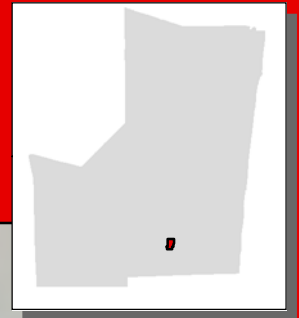


3501 TAFT STREET  
HOLLYWOOD, FLORIDA 33021  
754-323-6200



# HOLLYWOOD HILLS

901 N 69 WAY  
HOLLYWOOD, FLORIDA 33024  
754-323-6250

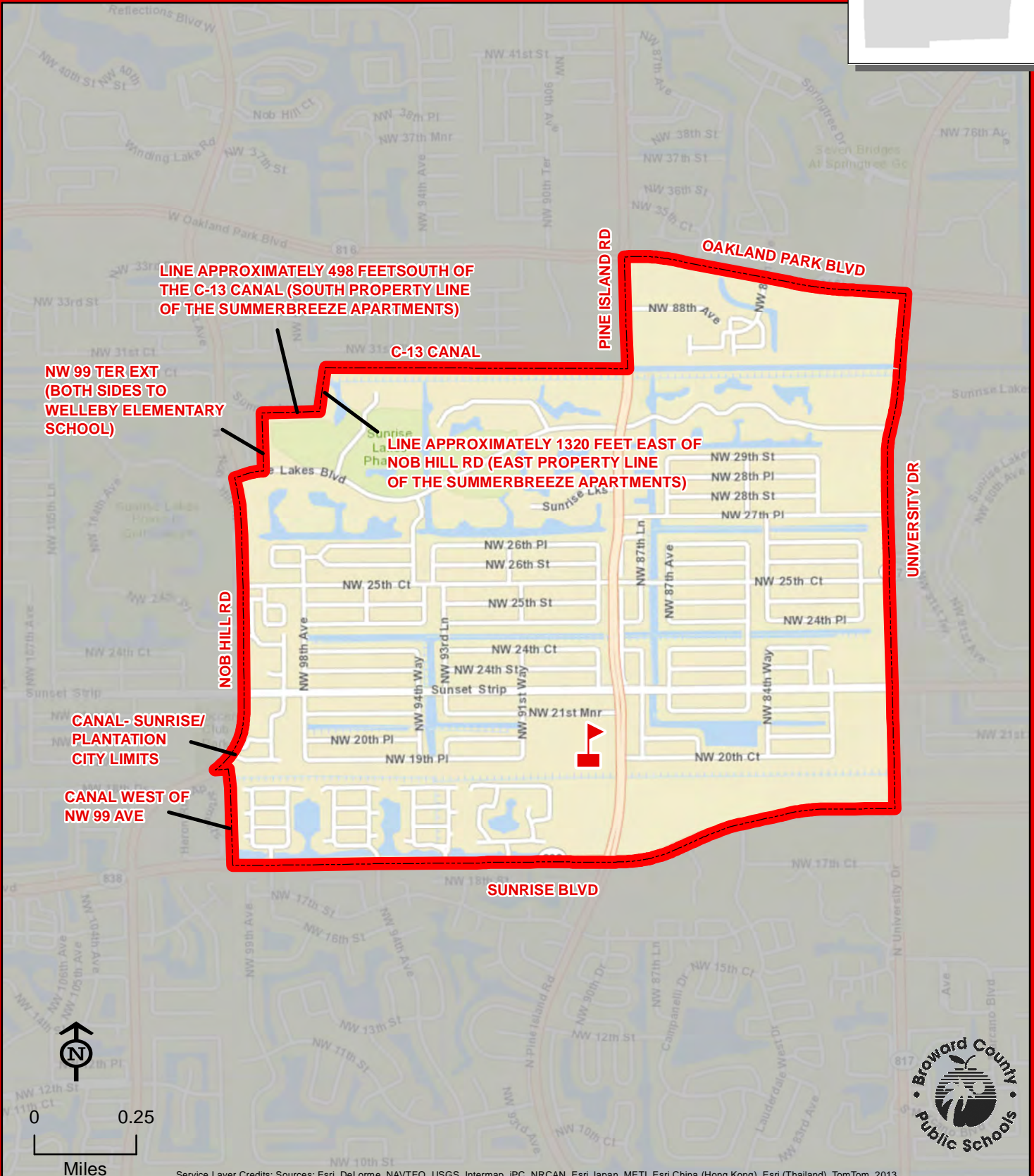
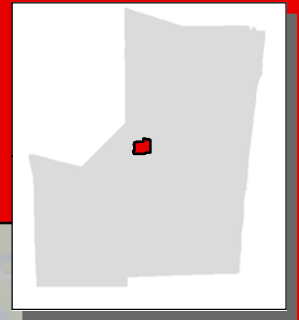


HOLLYWOOD PARK



# HORIZON ELEMENTARY SCHOOL

2101 PINE ISLAND ROAD  
SUNRISE, FLORIDA 33322  
754-322-6450

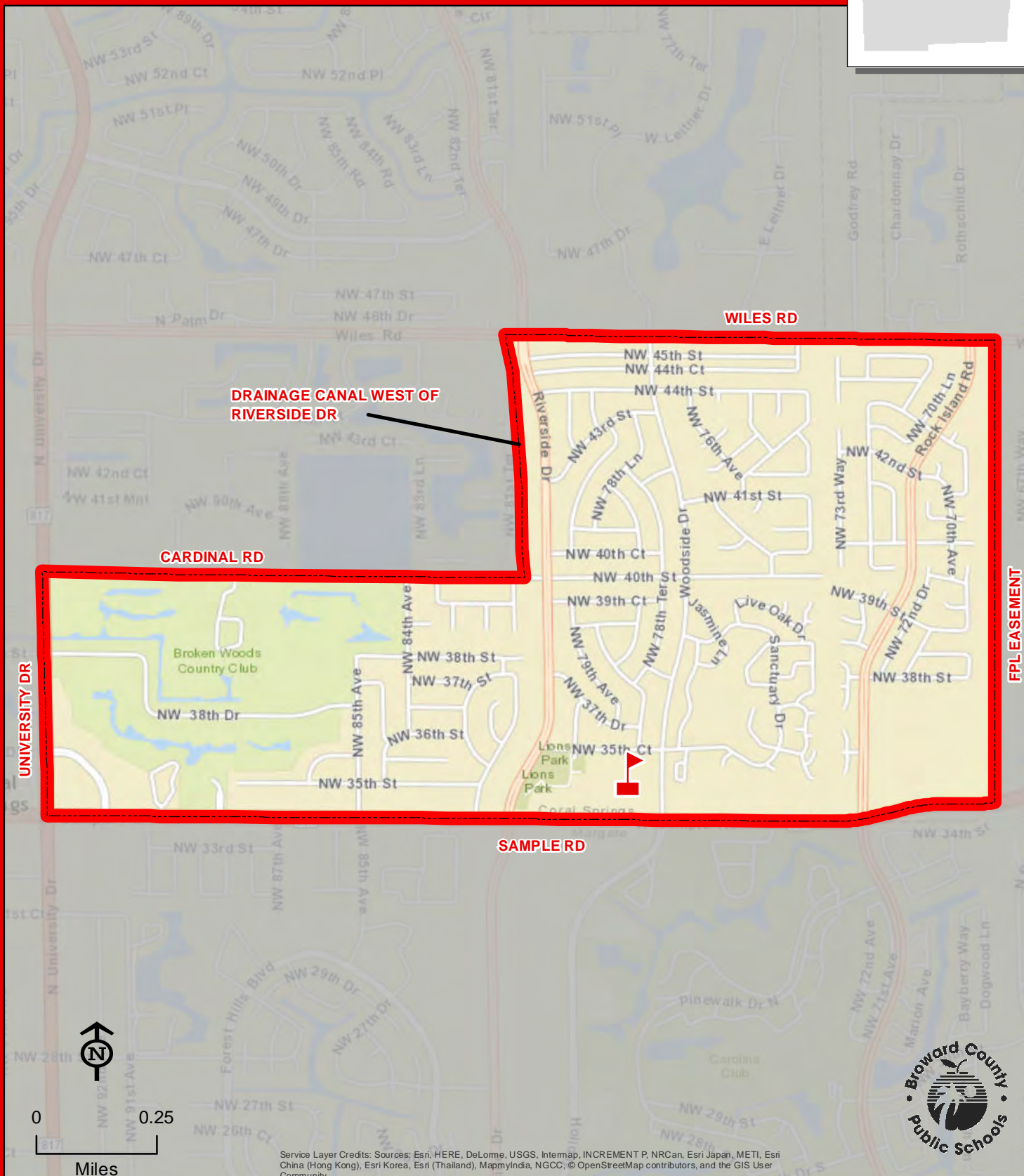
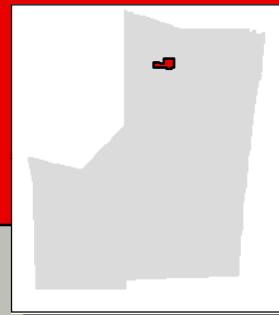


HORIZON



7800 NW 35 COURT  
CORAL SPRINGS, FLORIDA 33065  
754-322-6500

## Innovative Program



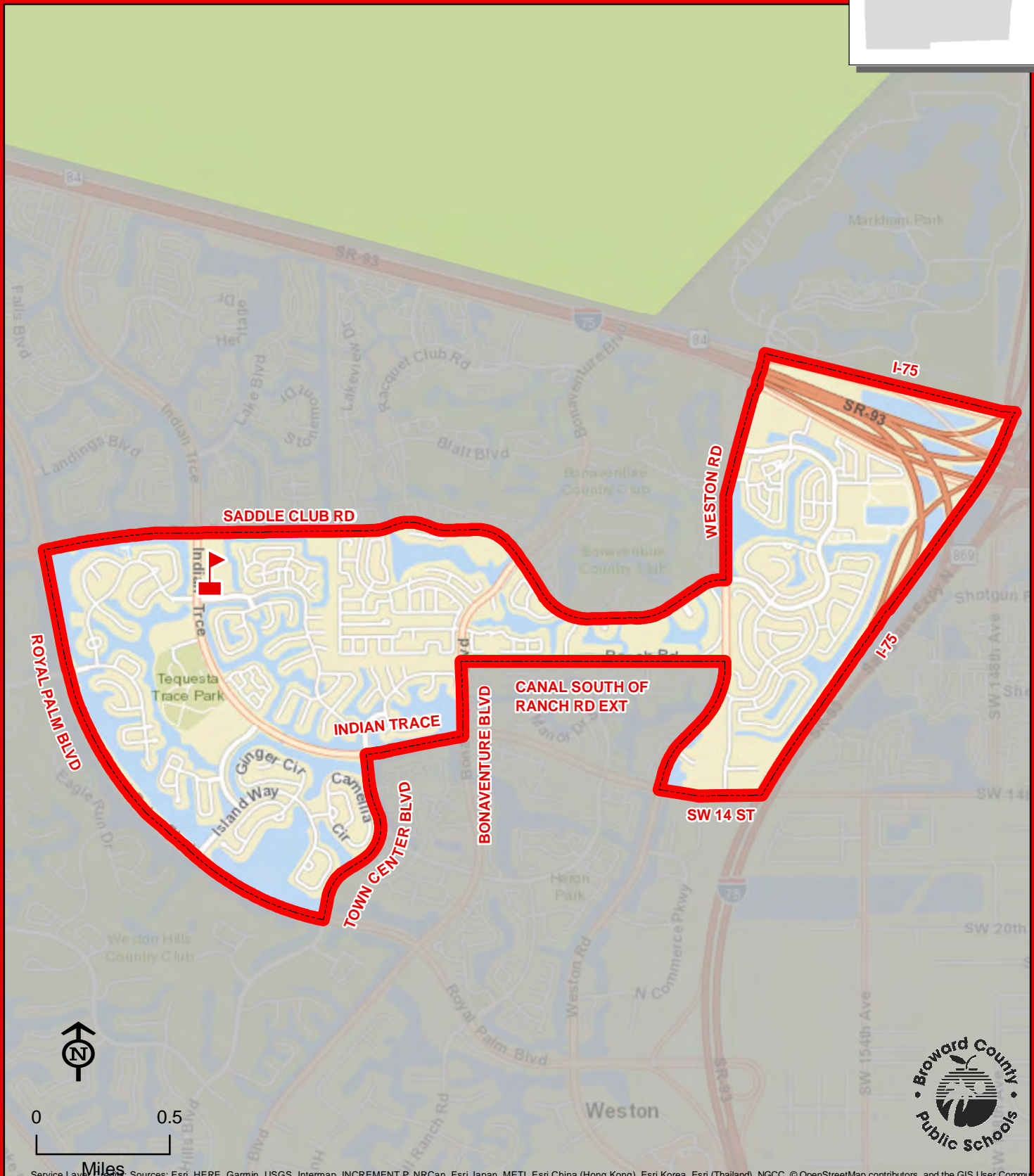
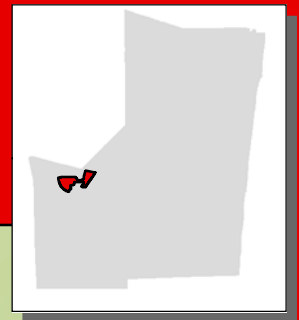
**FPLEASEMENT**

HUNT, JAMES S.



# INDIAN TRACE ELEMENTARY SCHOOL

400 INDIAN TRACE  
WESTON, FLORIDA 33326  
754-323-6300



Service Layer Credits: Sources: Esri, HERE, Garmin, USGS, Intermap, INCREMENT P, NRCan, Esri Japan, METI, Esri China (Hong Kong), Esri Korea, Esri (Thailand), NGCC, © OpenStreetMap contributors, and the GIS User Community

THIS MAP IS FOR CONCEPTUAL PURPOSES ONLY AND SHOULD NOT BE USED FOR LEGAL BOUNDARY DETERMINATIONS

DR. MARTIN LUTHER KING, JR.

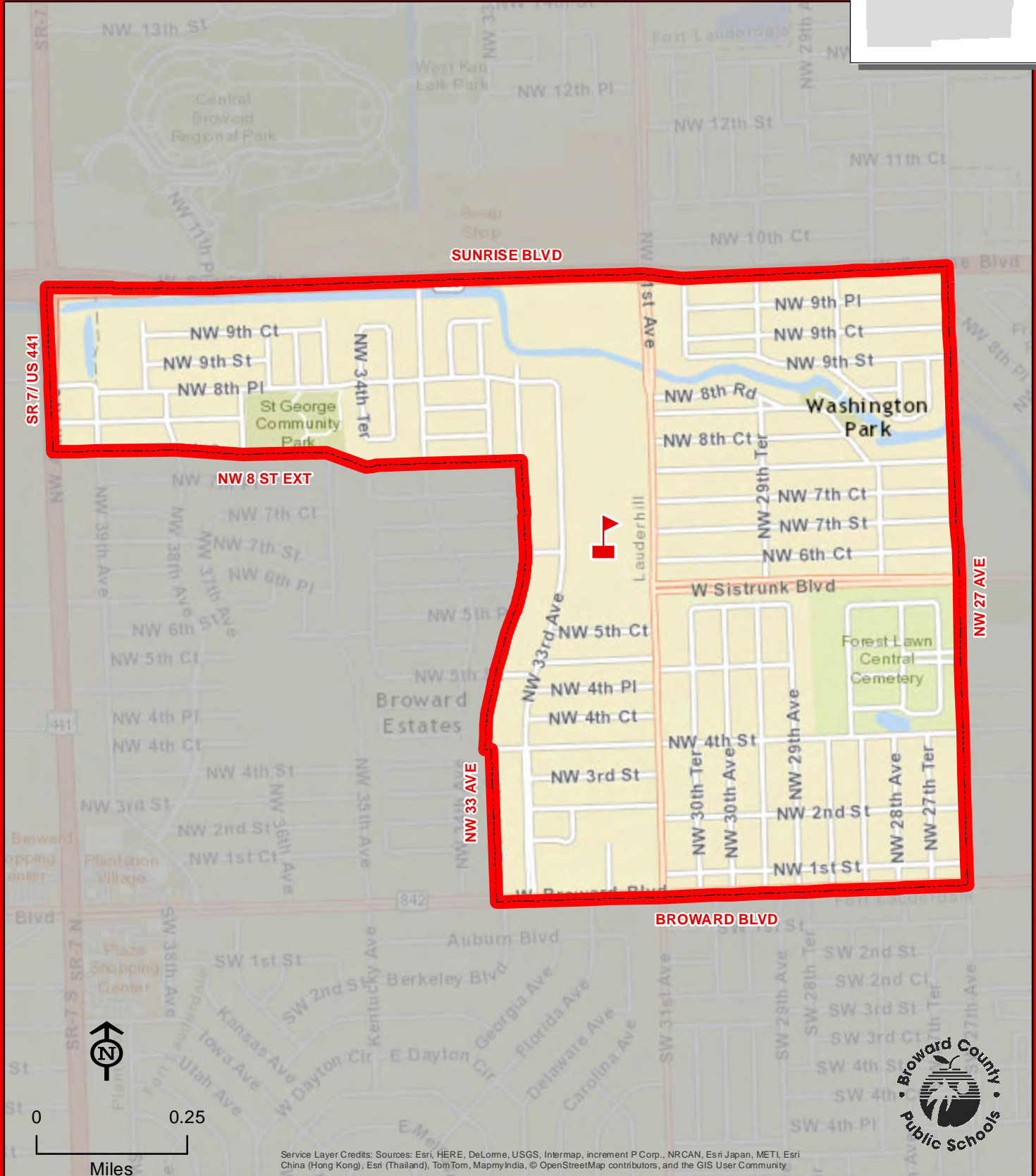
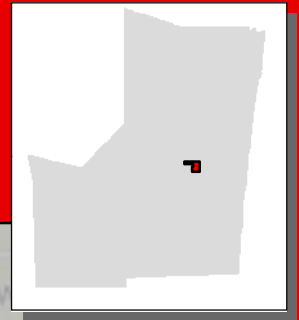
MONTESSORI ACADEMY

591 NW 31 AVENUE

LAUDERHILL, FLORIDA 33311

754-322-6550

Magnet School



DR. MARTIN LUTHER KING, JR. MONTESSORI ACADEMY



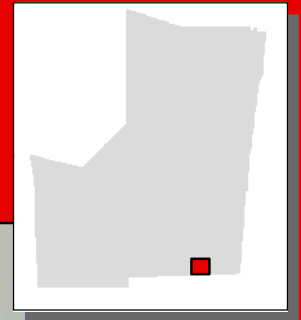
THIS MAP IS FOR CONCEPTUAL PURPOSES ONLY AND SHOULD NOT BE USED FOR LEGAL BOUNDARY DETERMINATIONS



# LAKE FOREST ELEMENTARY SCHOOL

3550 SW 48 AVENUE  
PEMBROKE PARK, FLORIDA 33023  
754-323-6350

Innovative Program



PEMBROKE RD

I-95

LAKE FOREST

BROWARD/MIAMI-DADE COUNTY LINE



0 0.25  
Miles

Service Layer Credits: Sources: Esri, HERE, DeLorme, USGS, Intermap, INCREMENT P, NRCan, Esri Japan, METI, Esri China (Hong Kong), Esri Korea, Esri (Thailand), MapmyIndia, NGCC, © OpenStreetMap contributors, and the GIS User Community



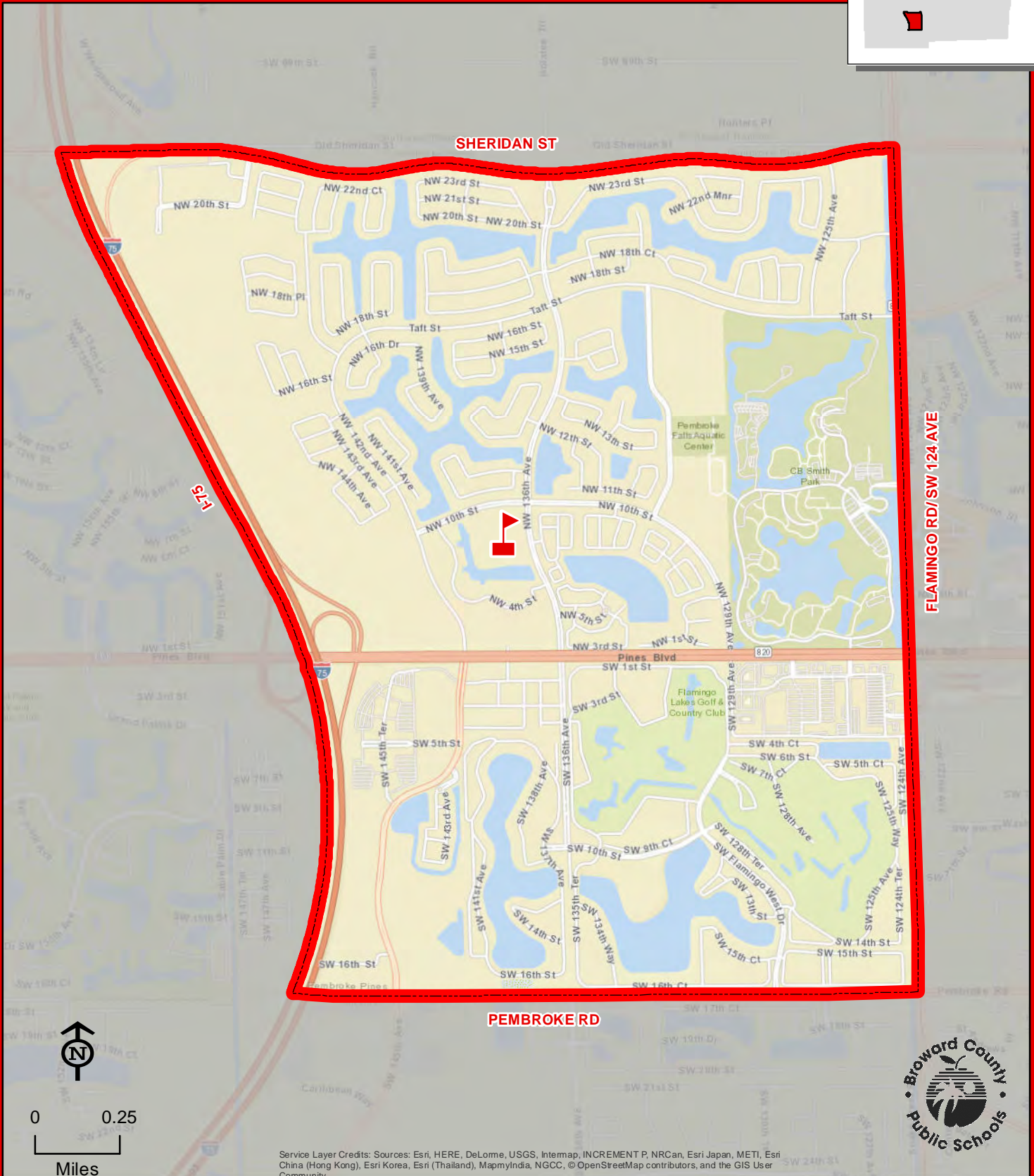
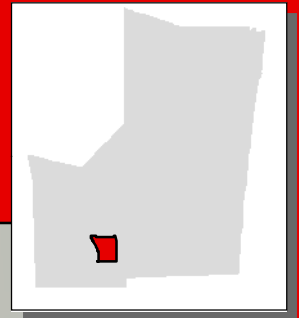
THIS MAP IS FOR CONCEPTUAL PURPOSES ONLY AND SHOULD NOT BE USED FOR LEGAL BOUNDARY DETERMINATIONS

www.browardschools.com • Demographics & Student Assignments Department • 754.321.2480

# LAKESIDE ELEMENTARY SCHOOL

900 NW 136 AVENUE  
PEMBROKE PINES, FLORIDA 33028  
754-323-6400

Innovative Program



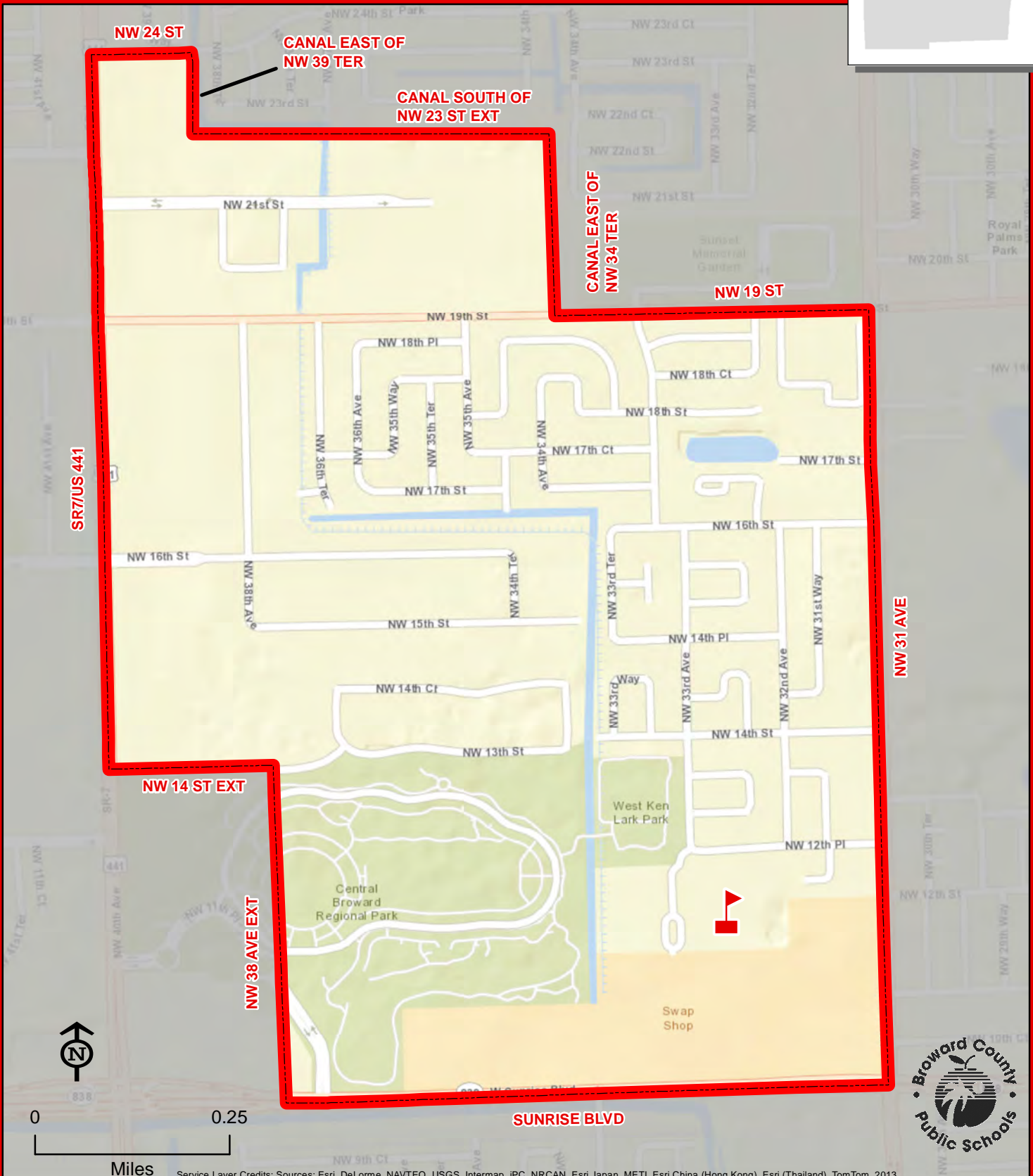
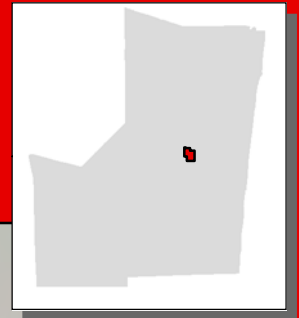
LAKESIDE



THIS MAP IS FOR CONCEPTUAL PURPOSES ONLY AND SHOULD NOT BE USED FOR LEGAL BOUNDARY DETERMINATIONS



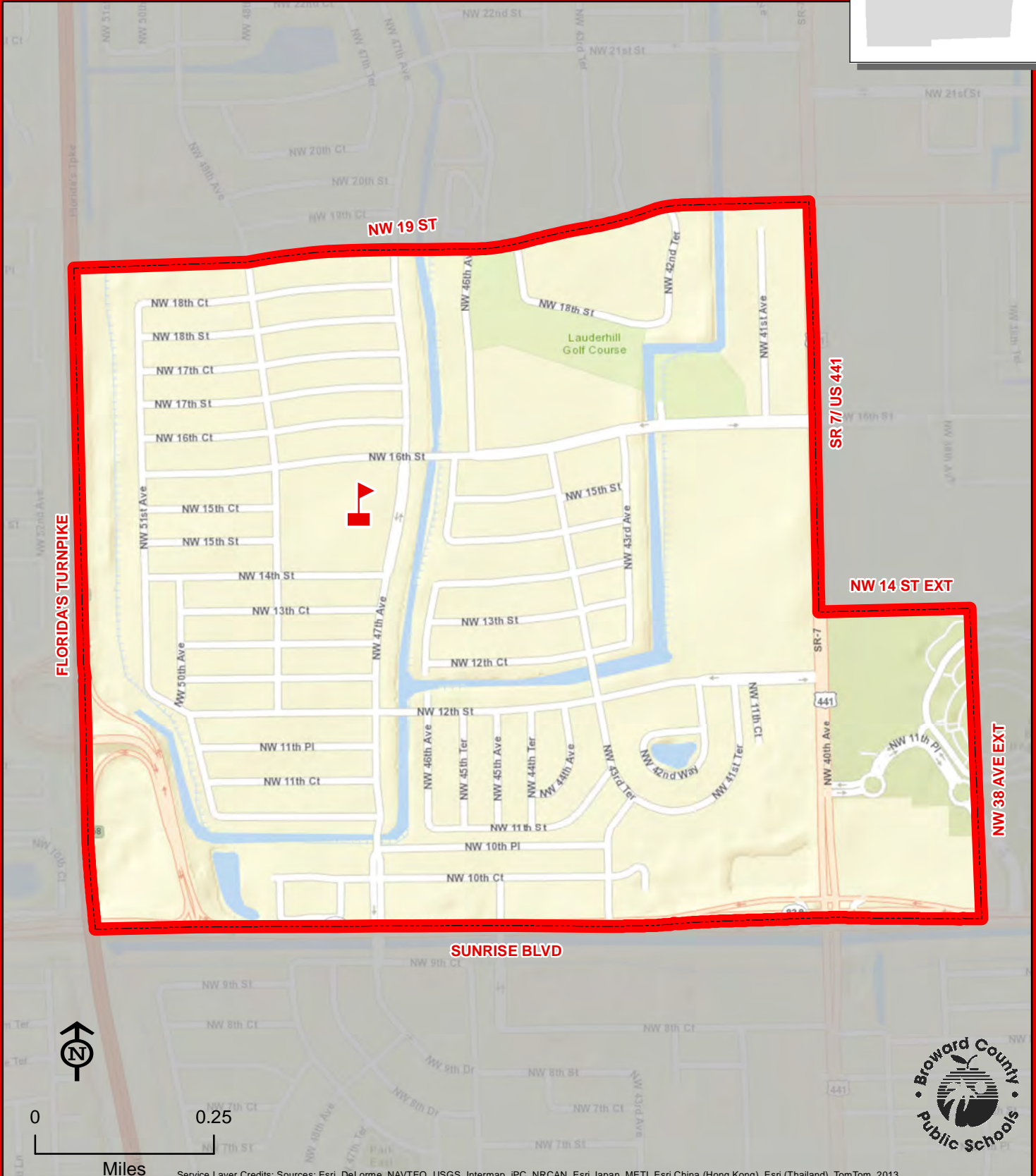
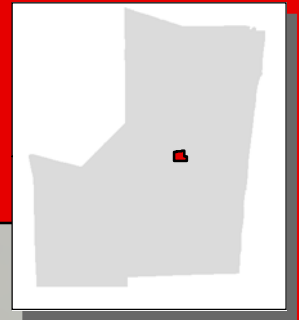
3250 NW 12 PLACE  
LAUDERHILL, FLORIDA 33311  
754-322-6600



**THIS MAP IS FOR CONCEPTUAL PURPOSES ONLY AND SHOULD NOT BE USED FOR LEGAL BOUNDARY DETERMINATIONS**

# LAUDERHILL PAUL TURNER ELEMENTARY SCHOOL

1500 NW 49 AVENUE  
LAUDERHILL, FLORIDA 33313  
754-322-6700



LAUDERHILL PAUL TURNER

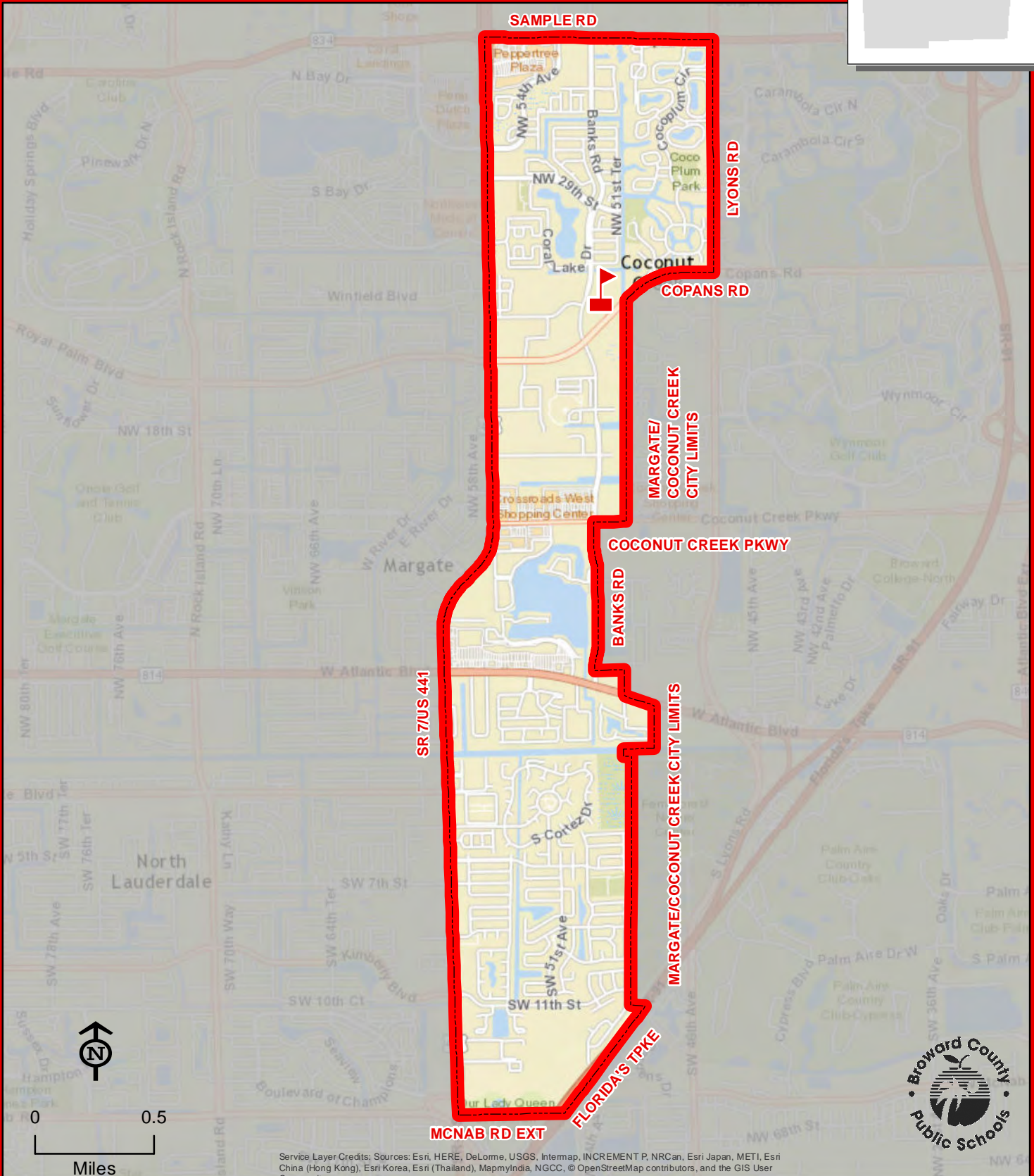
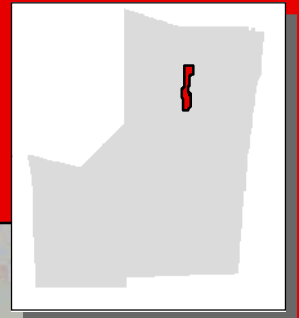
THIS MAP IS FOR CONCEPTUAL PURPOSES ONLY AND SHOULD NOT BE USED FOR LEGAL BOUNDARY DETERMINATIONS



# LIBERTY ELEMENTARY SCHOOL

2450 BANKS ROAD  
MARGATE, FLORIDA 33063  
754-322-6750

Magnet School



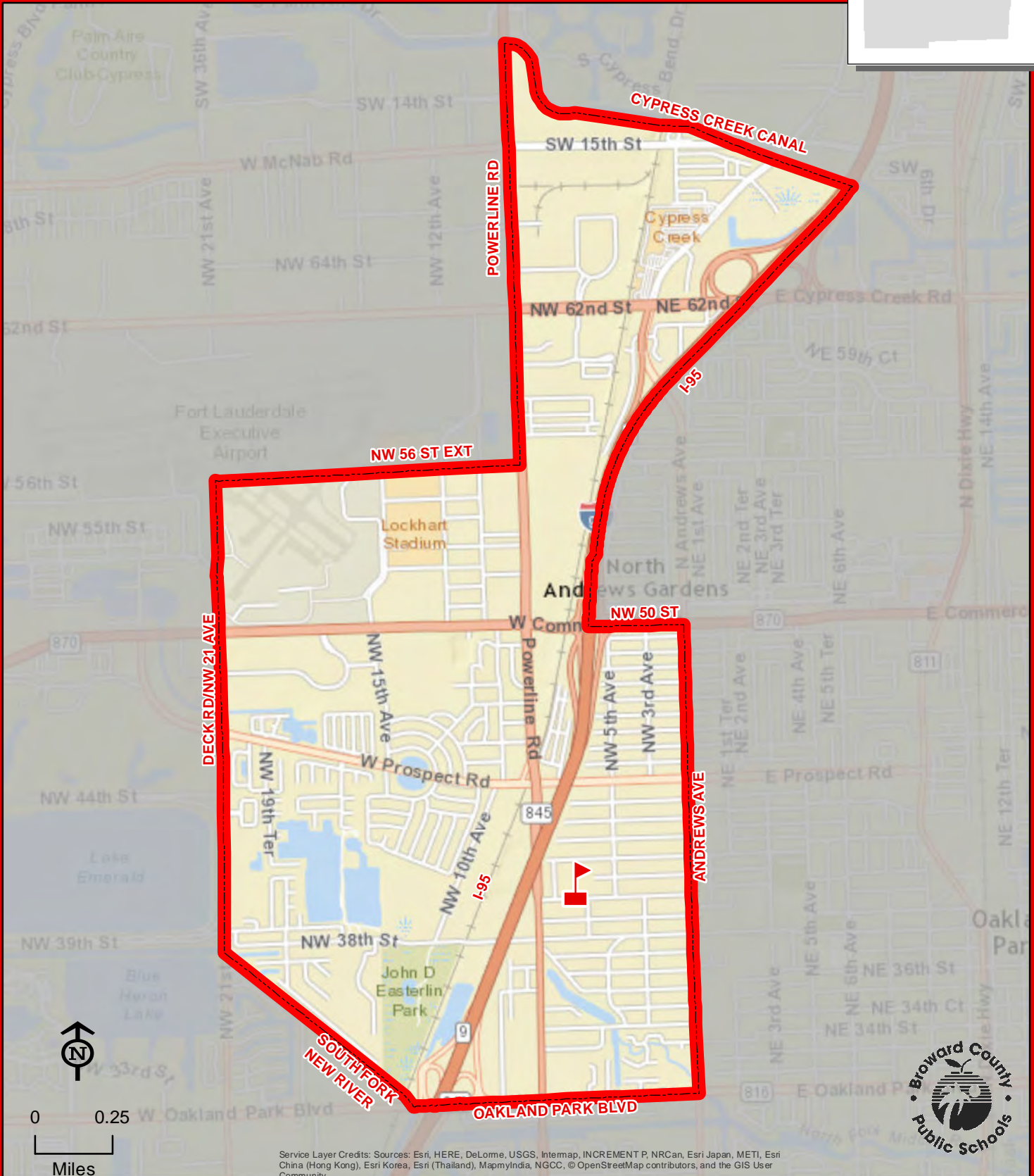
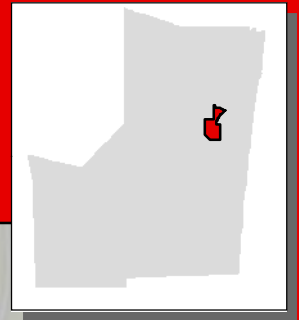
LIBERTY

THIS MAP IS FOR CONCEPTUAL PURPOSES ONLY AND SHOULD NOT BE USED FOR LEGAL BOUNDARY DETERMINATIONS

# LLOYD ESTATES ELEMENTARY SCHOOL

750 NW 41 STREET  
OAKLAND PARK, FLORIDA 33309  
754-322-6800

Innovative Program



LLOYD ESTATES

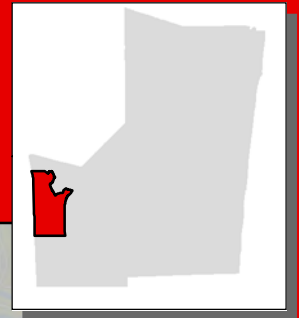
THIS MAP IS FOR CONCEPTUAL PURPOSES ONLY AND SHOULD NOT BE USED FOR LEGAL BOUNDARY DETERMINATIONS



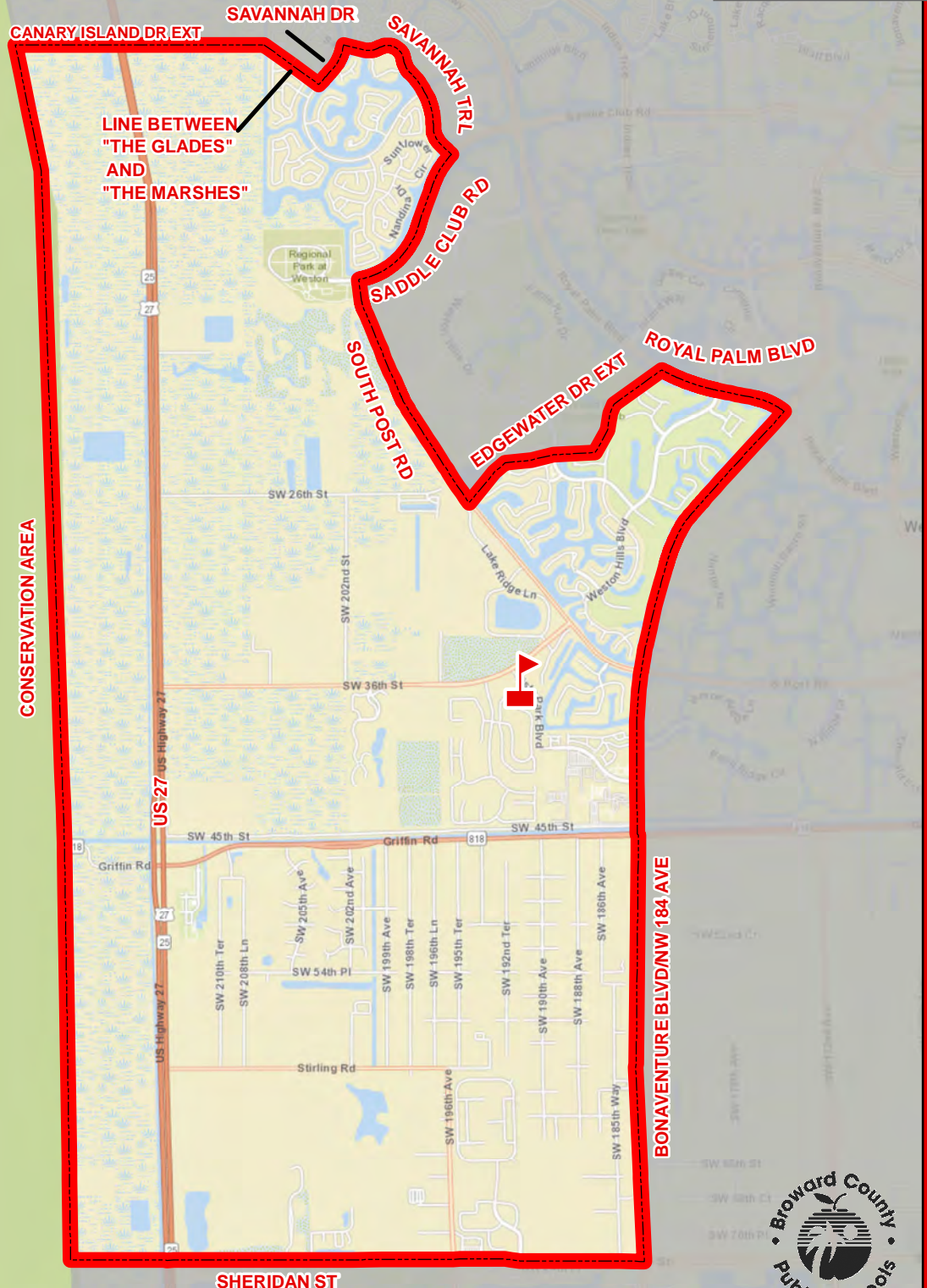
# MANATEE BAY ELEMENTARY SCHOOL

19200 SW 36 STREET  
WESTON, FLORIDA 33332  
754-323-6450

Innovative Program



Elementary school students residing in the Conservation Area from the Miami-Dade County line to Interstate I-75 attend Chapel Trail Elementary School.



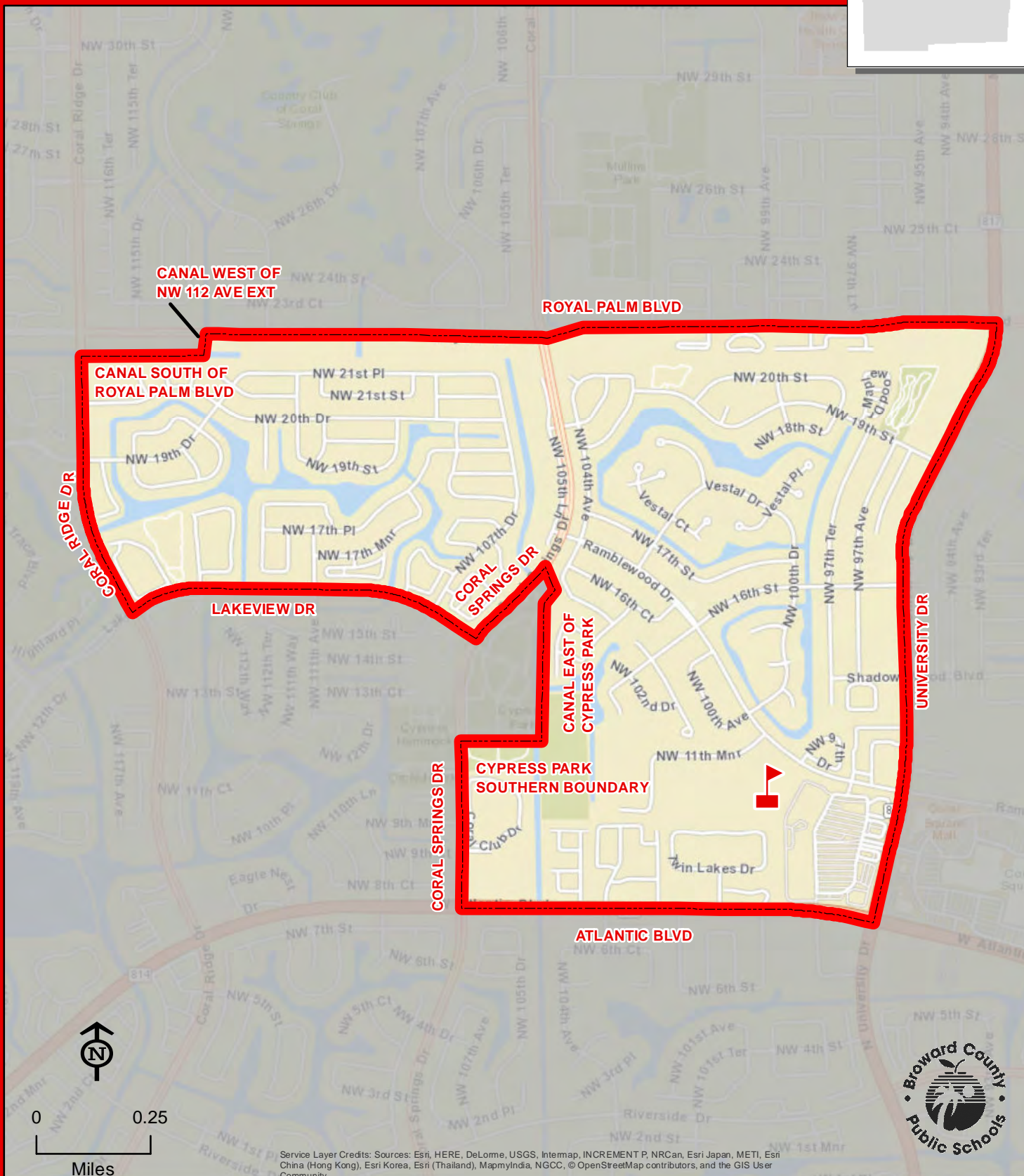
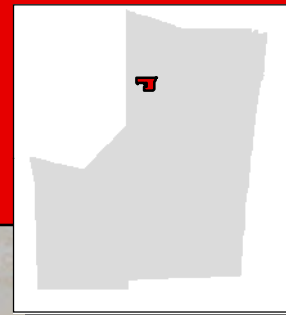
Service Layer Credits: Sources: Esri, HERE, Garmin, USGS, Intermap, INCREMENT P, NRCan, Esri Japan, METI, Esri China (Hong Kong), Esri Korea, Esri (Thailand), NGCC, © OpenStreetMap contributors, and the GIS User Community



THIS MAP IS FOR CONCEPTUAL PURPOSES ONLY AND SHOULD NOT BE USED FOR LEGAL BOUNDARY DETERMINATIONS

9850 RAMBLEWOOD DRIVE  
CORAL SPRINGS, FLORIDA 33071  
754-322-6850

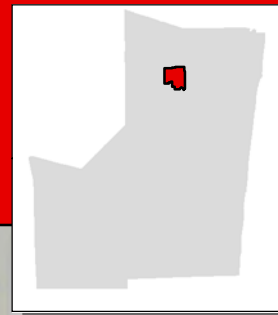
## Innovative Program



**THIS MAP IS FOR CONCEPTUAL PURPOSES ONLY AND SHOULD NOT BE USED FOR LEGAL BOUNDARY DETERMINATIONS**



6300 NW 18 STREET  
MARGATE, FLORIDA 33063  
754-322-6900



**THIS MAP IS FOR CONCEPTUAL PURPOSES ONLY AND SHOULD NOT BE USED FOR LEGAL BOUNDARY DETERMINATIONS**

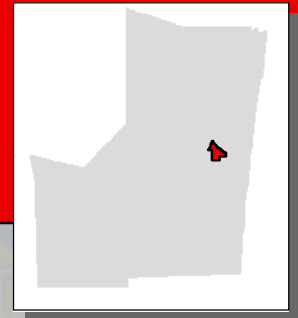




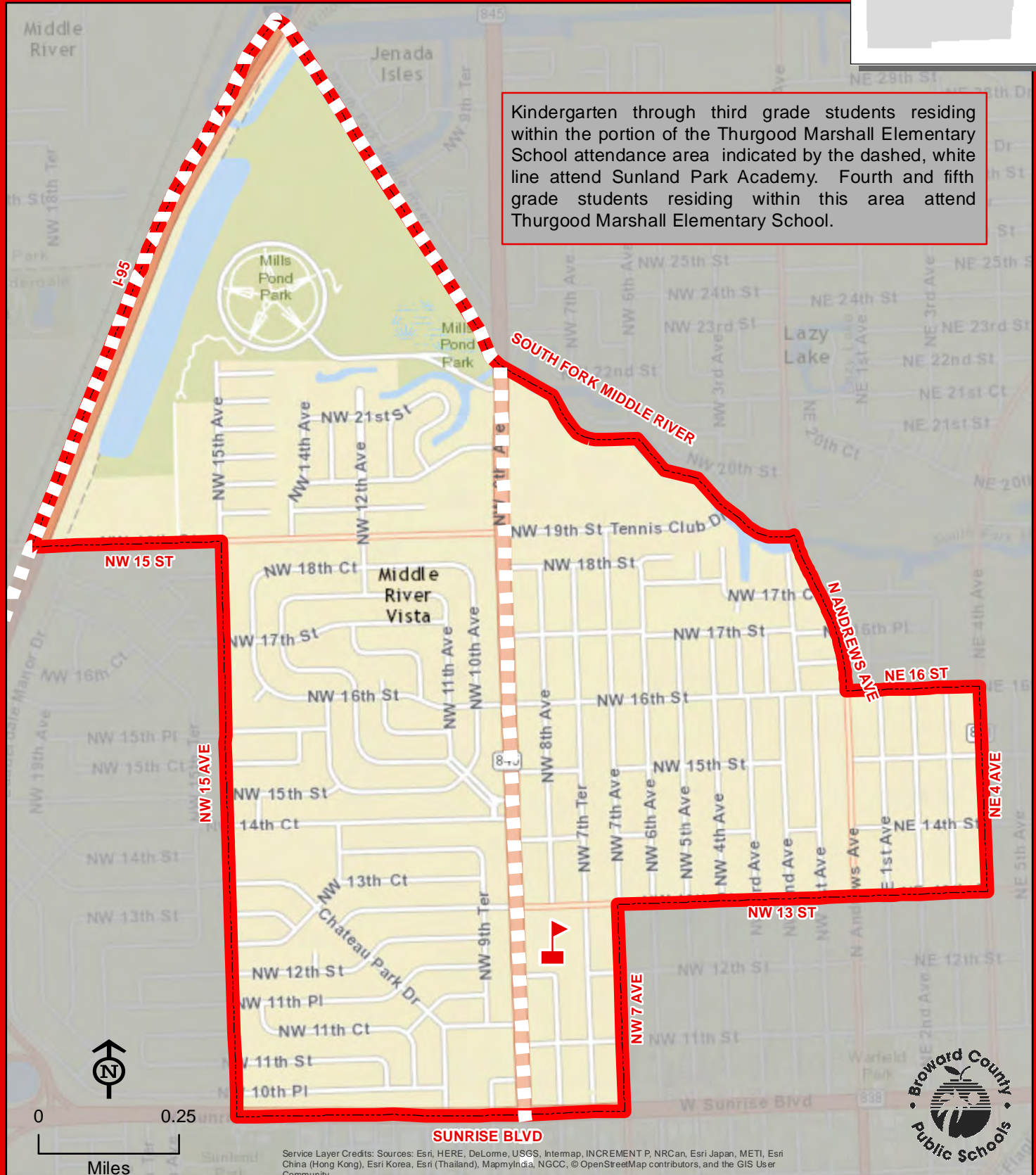
# THURGOOD MARSHALL ELEMENTARY SCHOOL

800 NW 13 STREET  
FORT LAUDERDALE, FLORIDA 33311  
754-322-7000

Innovative Program



Kindergarten through third grade students residing within the portion of the Thurgood Marshall Elementary School attendance area indicated by the dashed, white line attend Sunland Park Academy. Fourth and fifth grade students residing within this area attend Thurgood Marshall Elementary School.

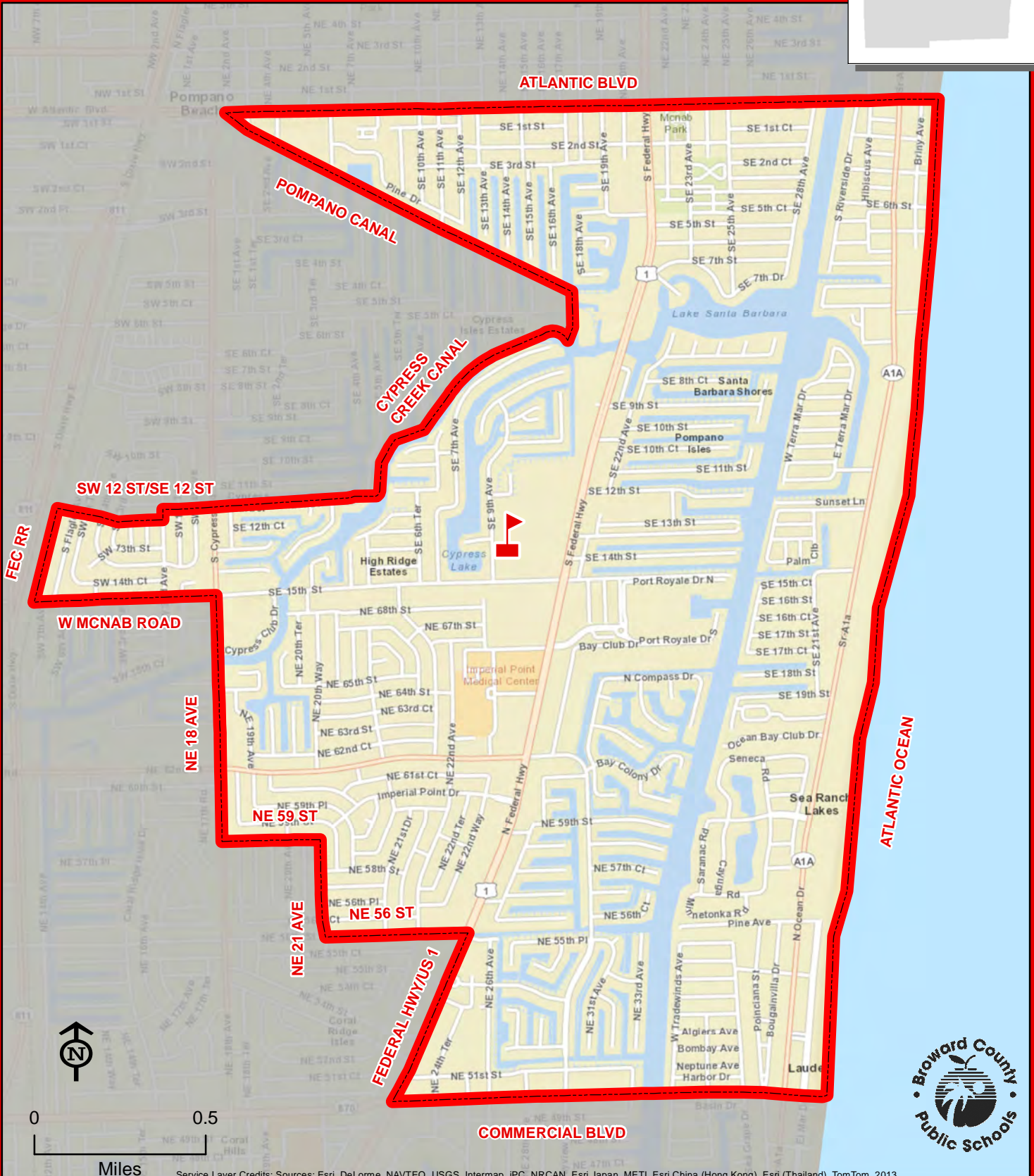
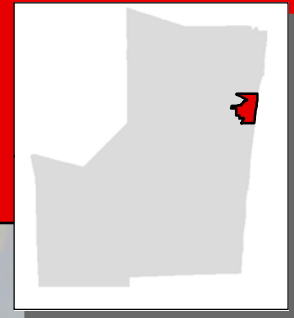


MARSHALL, THURGOOD


THIS MAP IS FOR CONCEPTUAL PURPOSES ONLY AND SHOULD NOT BE USED FOR LEGAL BOUNDARY DETERMINATIONS

# McNAB ELEMENTARY SCHOOL

1350 SE 9 AVENUE  
POMPANO BEACH, FLORIDA 33060  
754-322-7050



McNAB

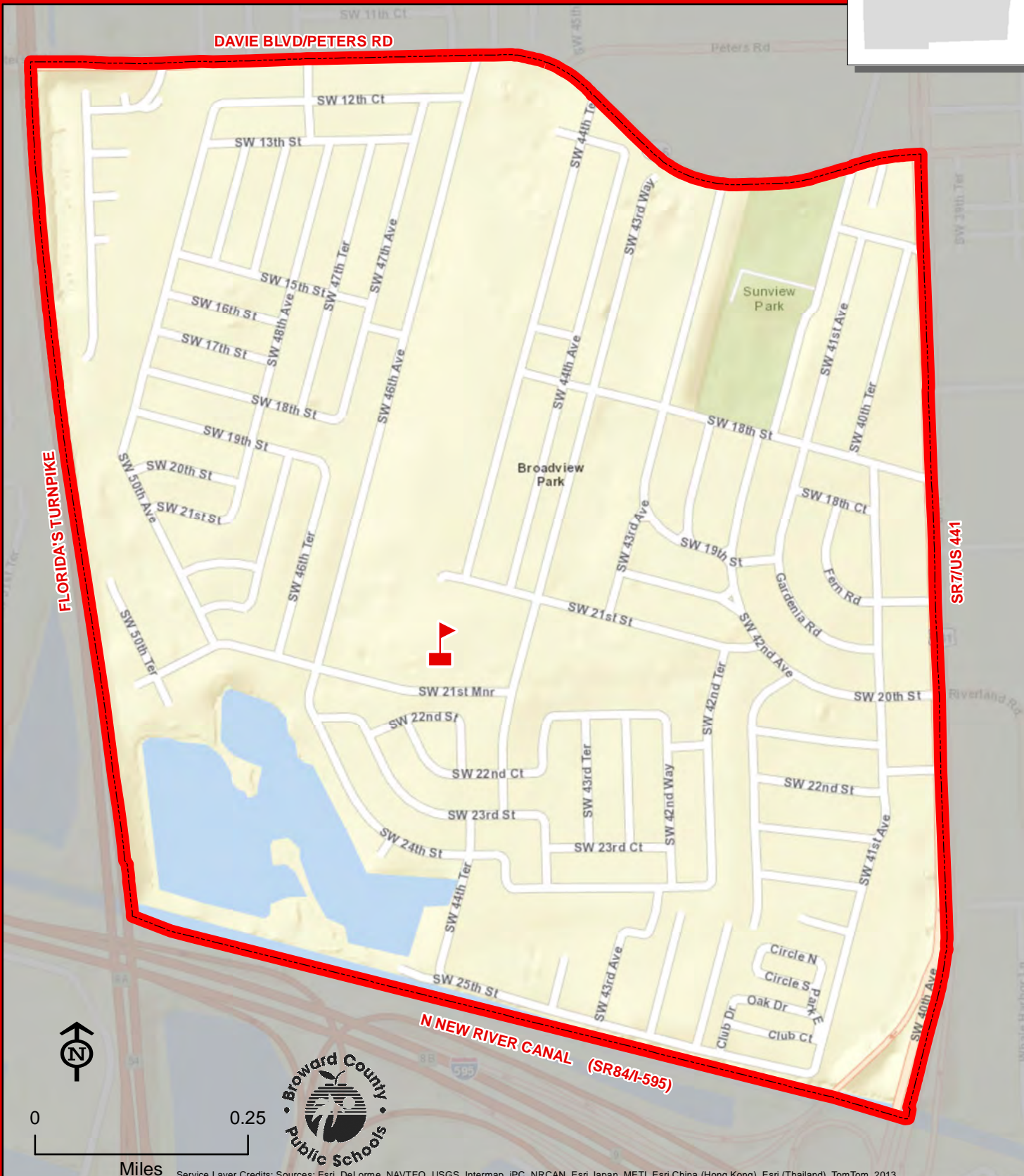
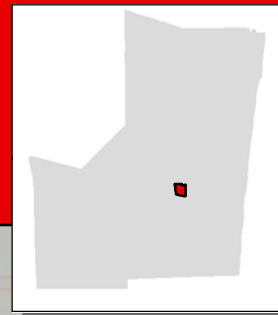


THIS MAP IS FOR CONCEPTUAL PURPOSES ONLY AND SHOULD NOT BE USED FOR LEGAL BOUNDARY DETERMINATIONS



# MEADOWBROOK ELEMENTARY SCHOOL

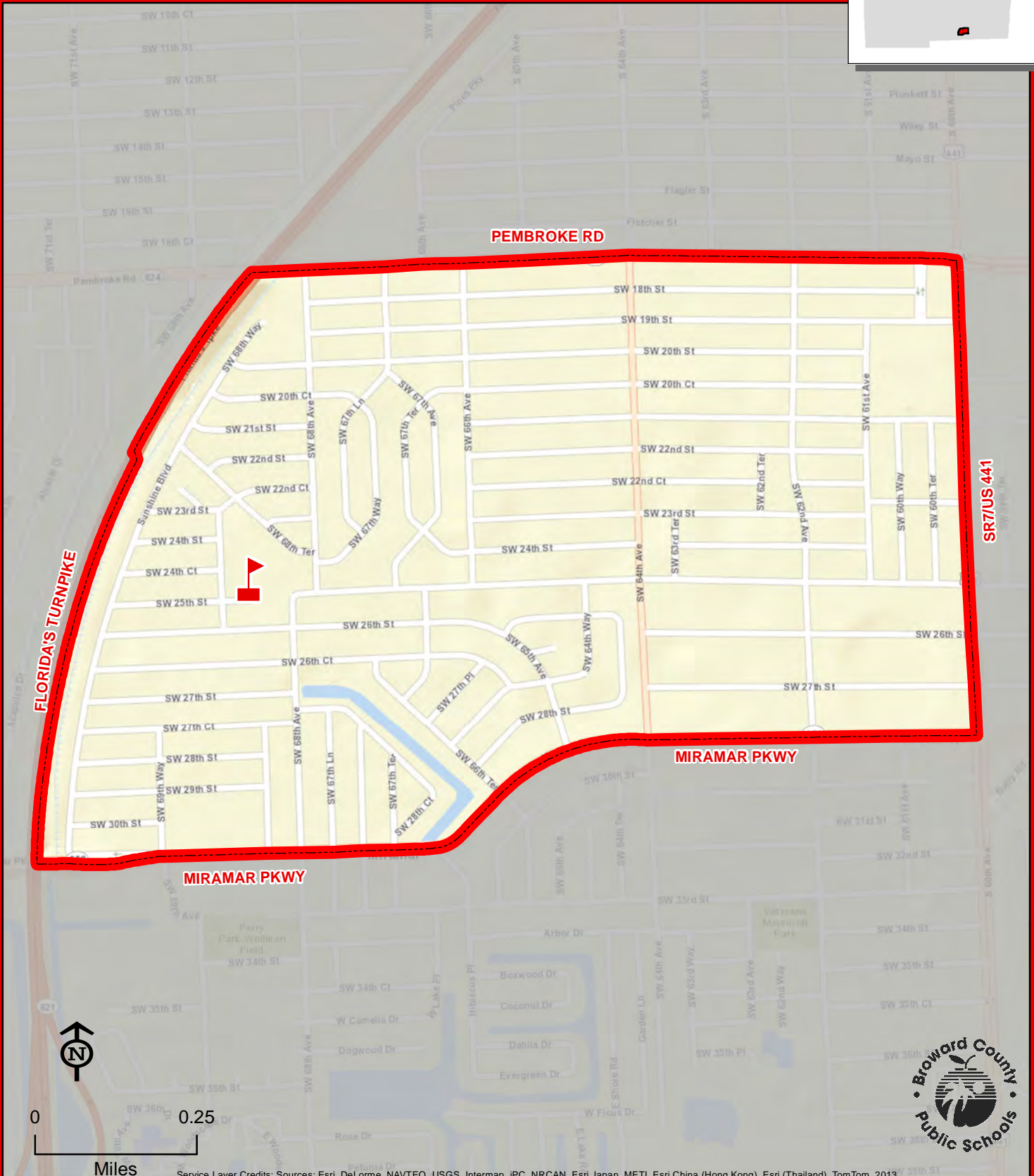
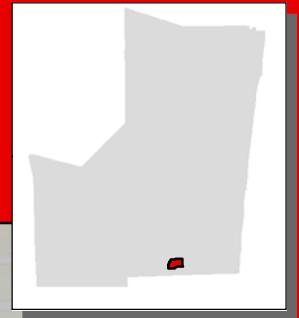
2300 SW 46 AVENUE  
FORT LAUDERDALE, FLORIDA 33317  
754-323-6500



THIS MAP IS FOR CONCEPTUAL PURPOSES ONLY AND SHOULD NOT BE USED FOR LEGAL BOUNDARY DETERMINATIONS

# MIRAMAR ELEMENTARY SCHOOL

6831 SW 26 STREET  
MIRAMAR, FLORIDA 33023  
754-323-6550

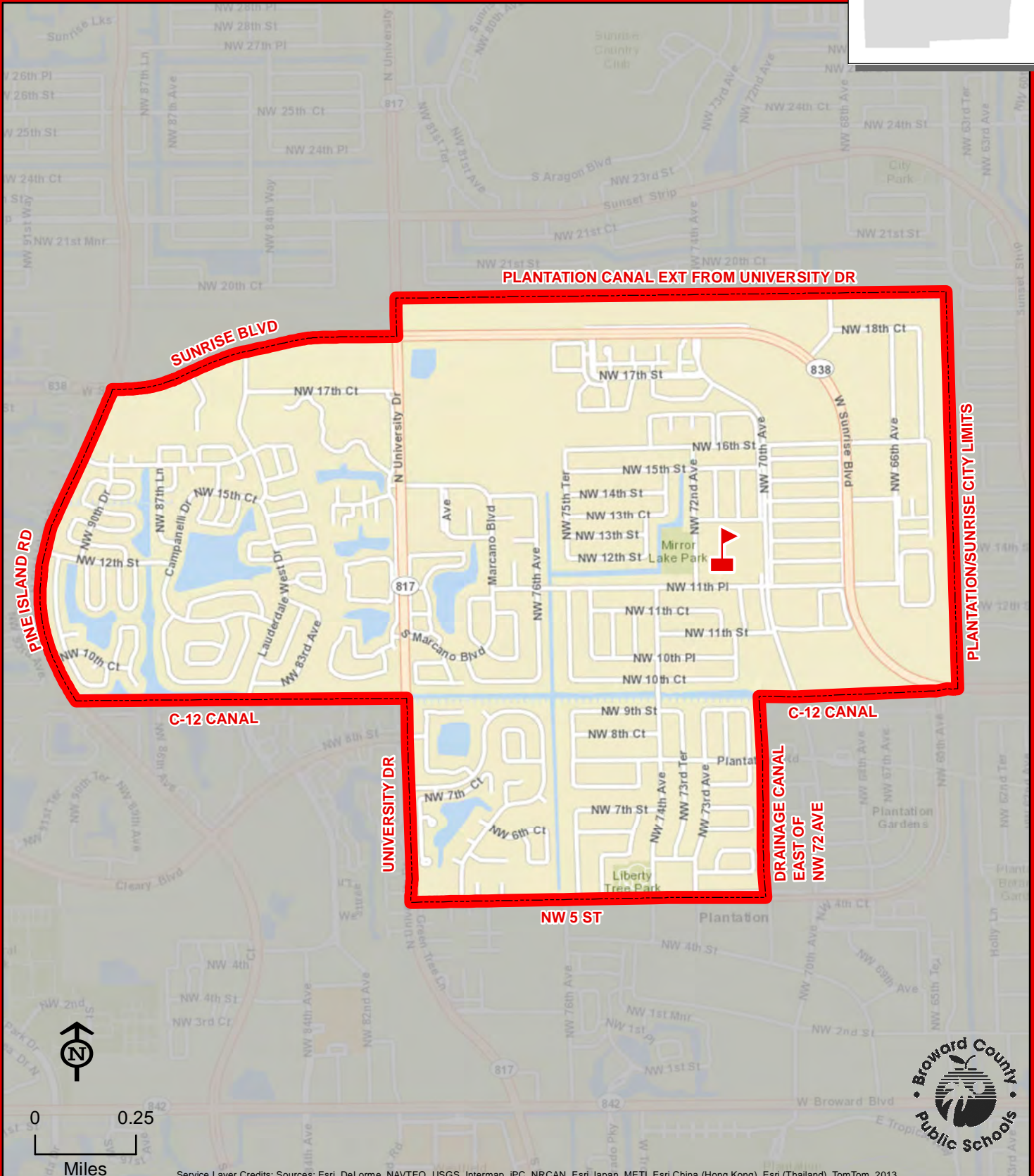
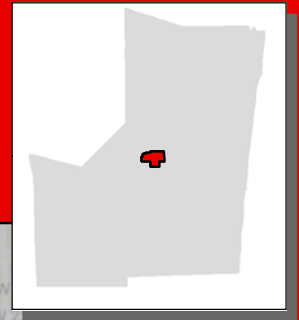


THIS MAP IS FOR CONCEPTUAL PURPOSES ONLY AND SHOULD NOT BE USED FOR LEGAL BOUNDARY DETERMINATIONS



# MIRROR LAKE ELEMENTARY SCHOOL

1200 NW 72 AVENUE  
PLANTATION, FLORIDA 33313  
754-322-7100



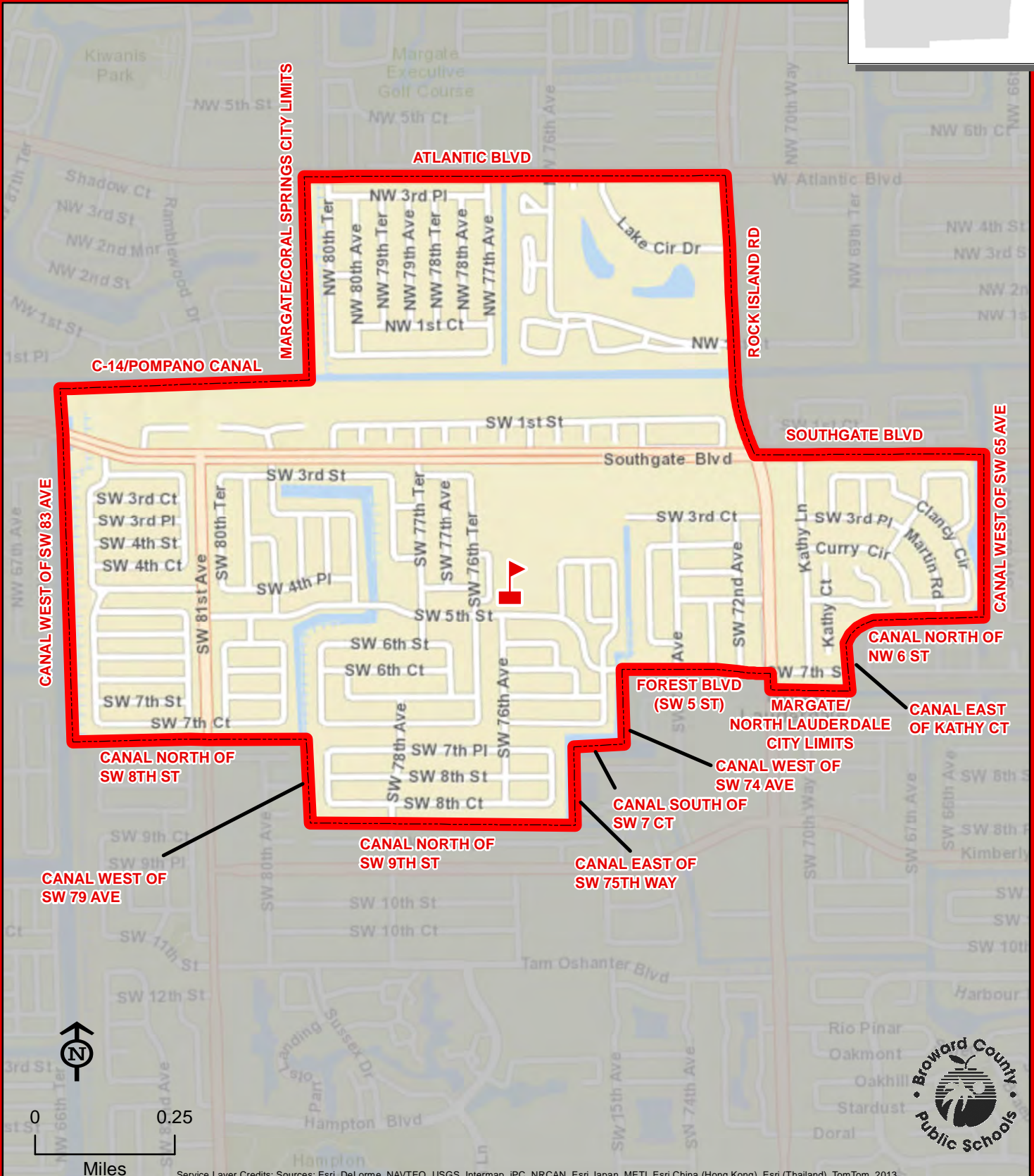
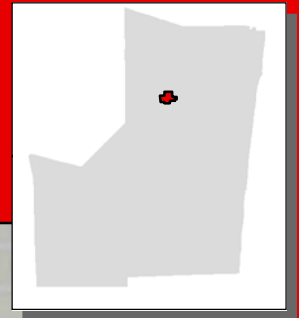
MIRROR LAKE



THIS MAP IS FOR CONCEPTUAL PURPOSES ONLY AND SHOULD NOT BE USED FOR LEGAL BOUNDARY DETERMINATIONS

# MORROW ELEMENTARY SCHOOL

408 SW 76 TERRACE  
NORTH LAUDERDALE, FLORIDA 33068  
754-322-7150

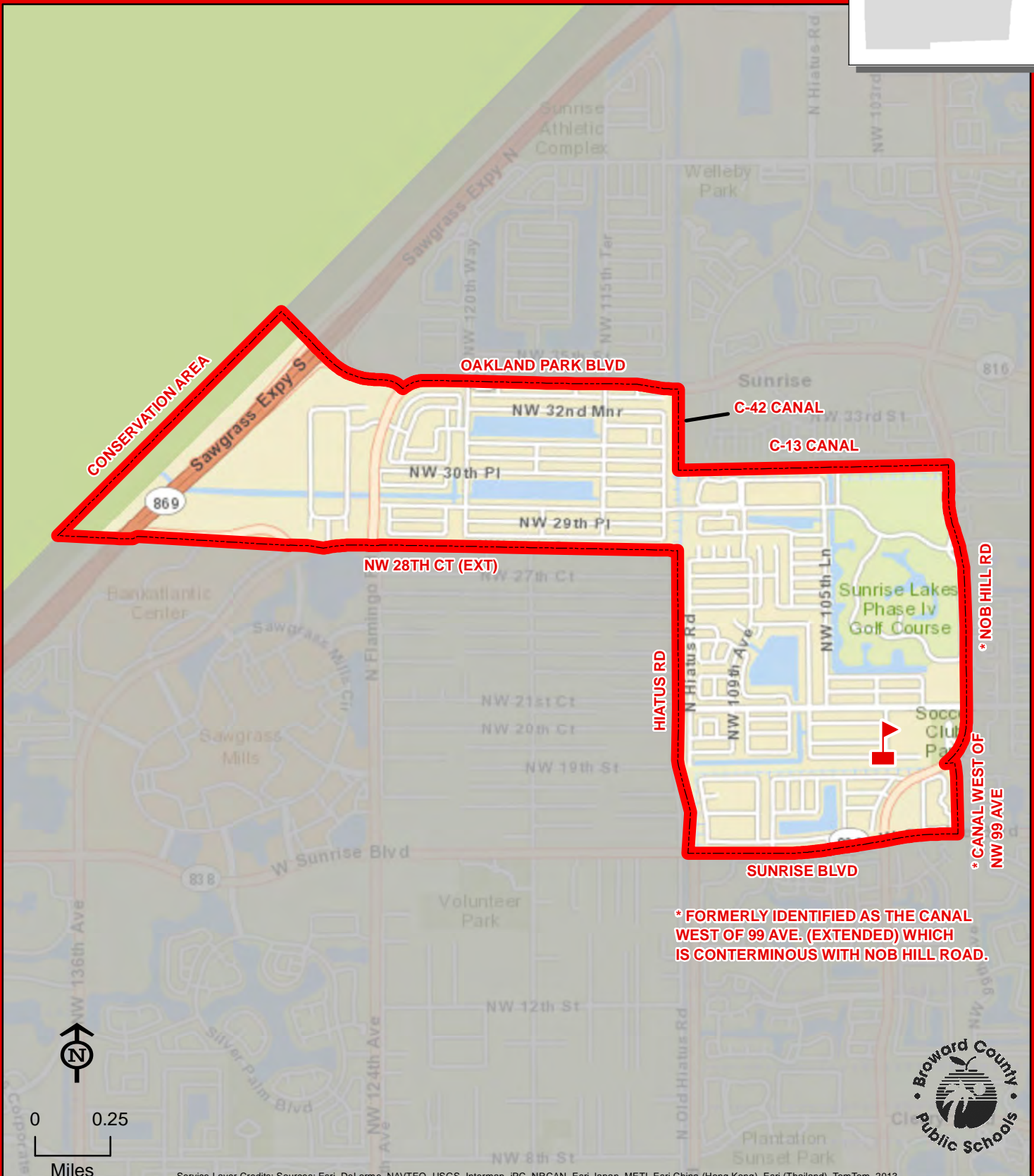
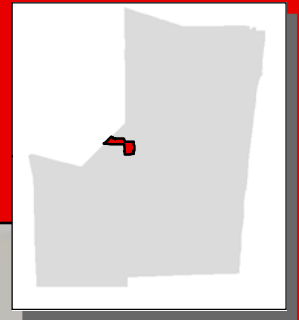


MORROW

THIS MAP IS FOR CONCEPTUAL PURPOSES ONLY AND SHOULD NOT BE USED FOR LEGAL BOUNDARY DETERMINATIONS



2100 NW 104 AVENUE  
SUNRISE, FLORIDA 33322  
754-322-7200

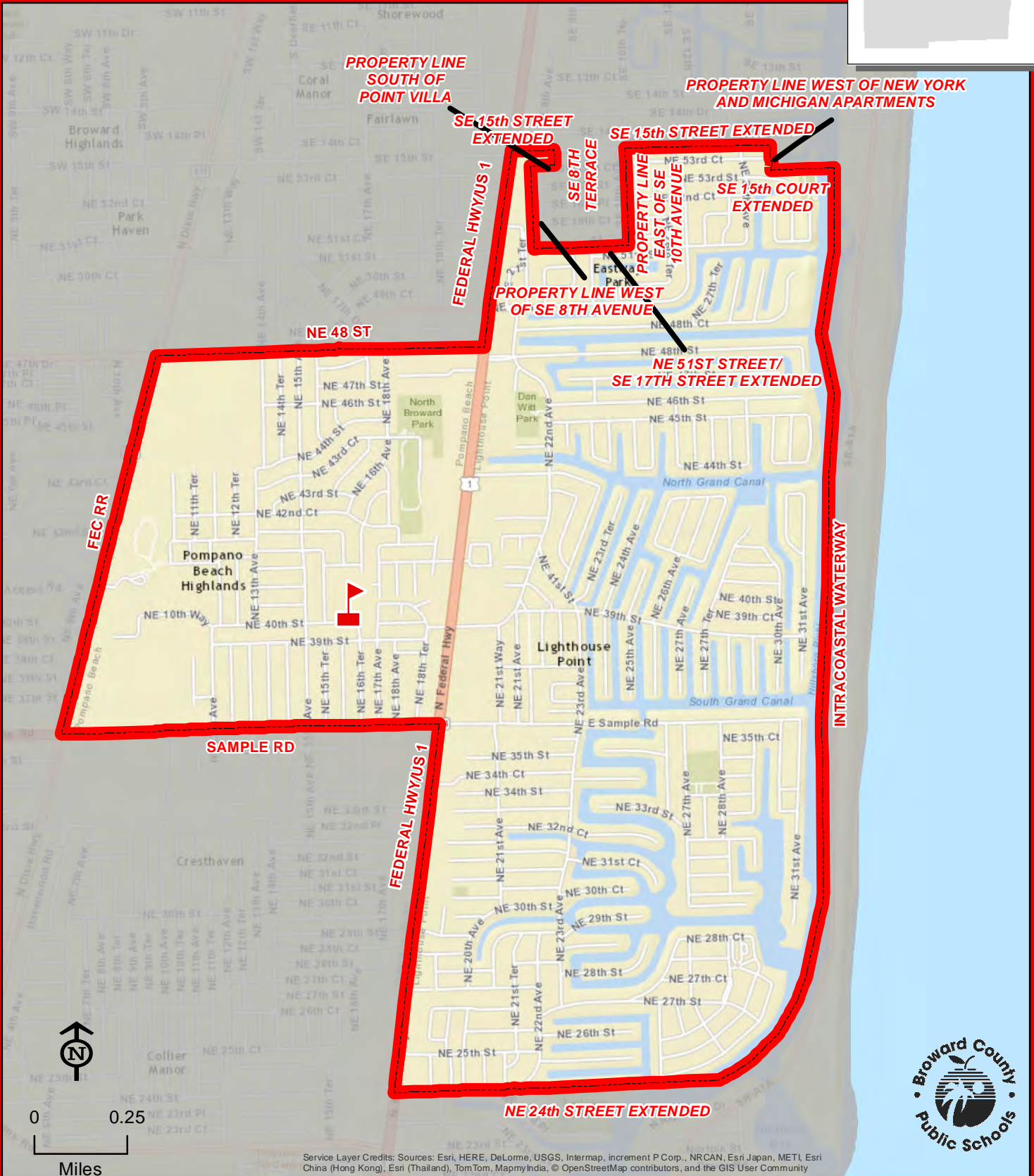
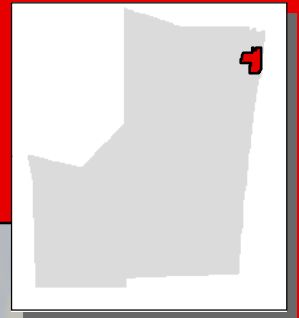


**THIS MAP IS FOR CONCEPTUAL PURPOSES ONLY AND SHOULD NOT BE USED FOR LEGAL BOUNDARY DETERMINATIONS**

# NORCREST ELEMENTARY SCHOOL

3951 NE 16 AVENUE  
POMPANO BEACH, FLORIDA 33064  
754-322-7250

Innovative Program



NORCREST

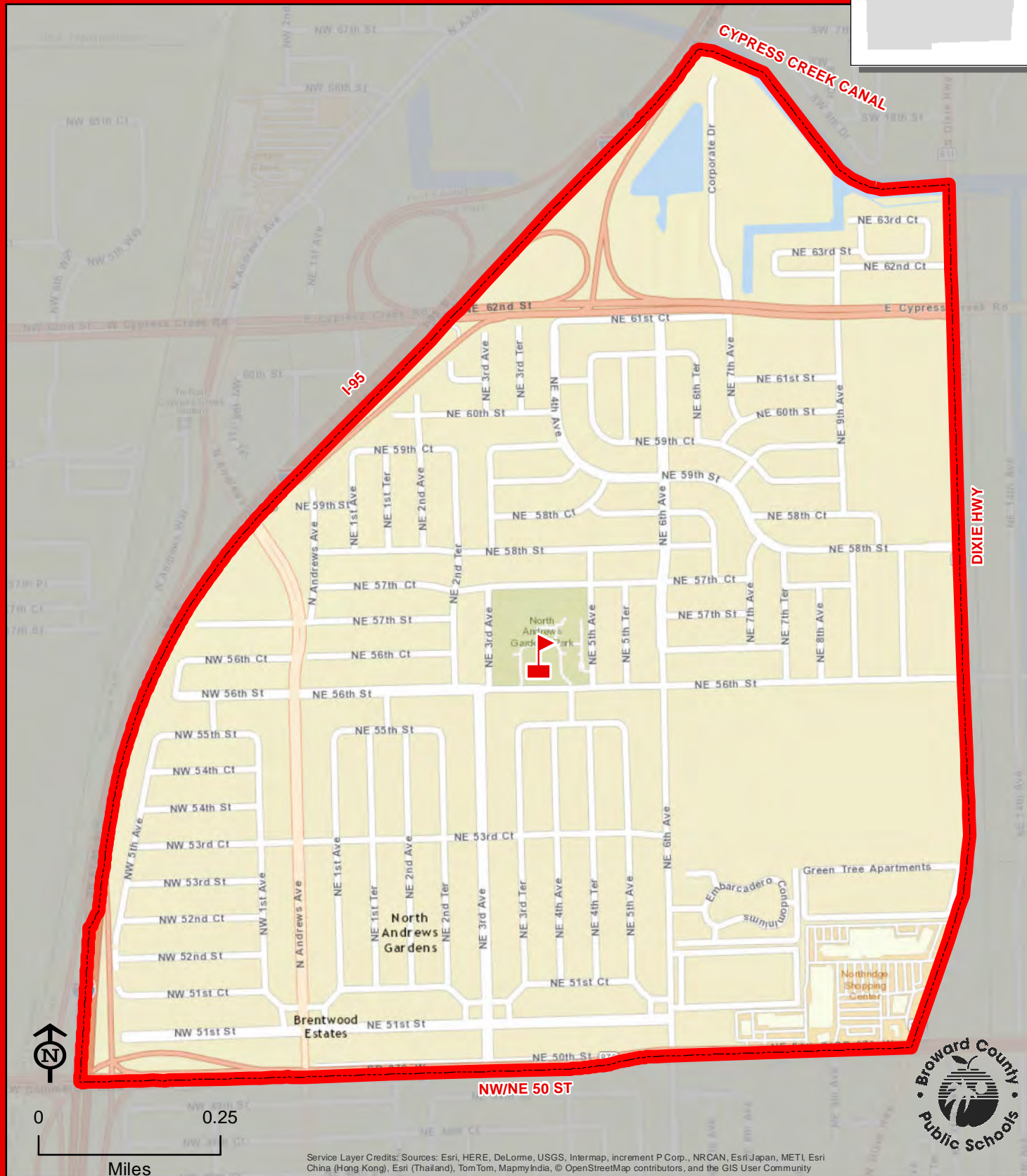
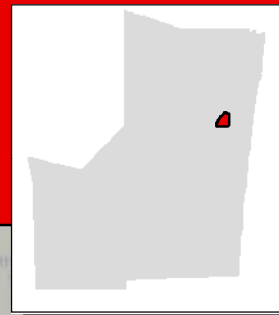


THIS MAP IS FOR CONCEPTUAL PURPOSES ONLY AND SHOULD NOT BE USED FOR LEGAL BOUNDARY DETERMINATIONS




754-322-7300

# Magnet School



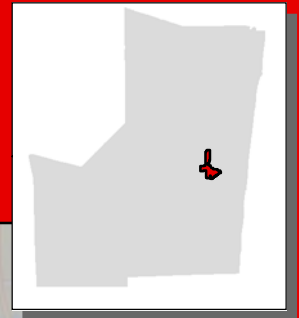
NORTH ANDREWS GARDENS



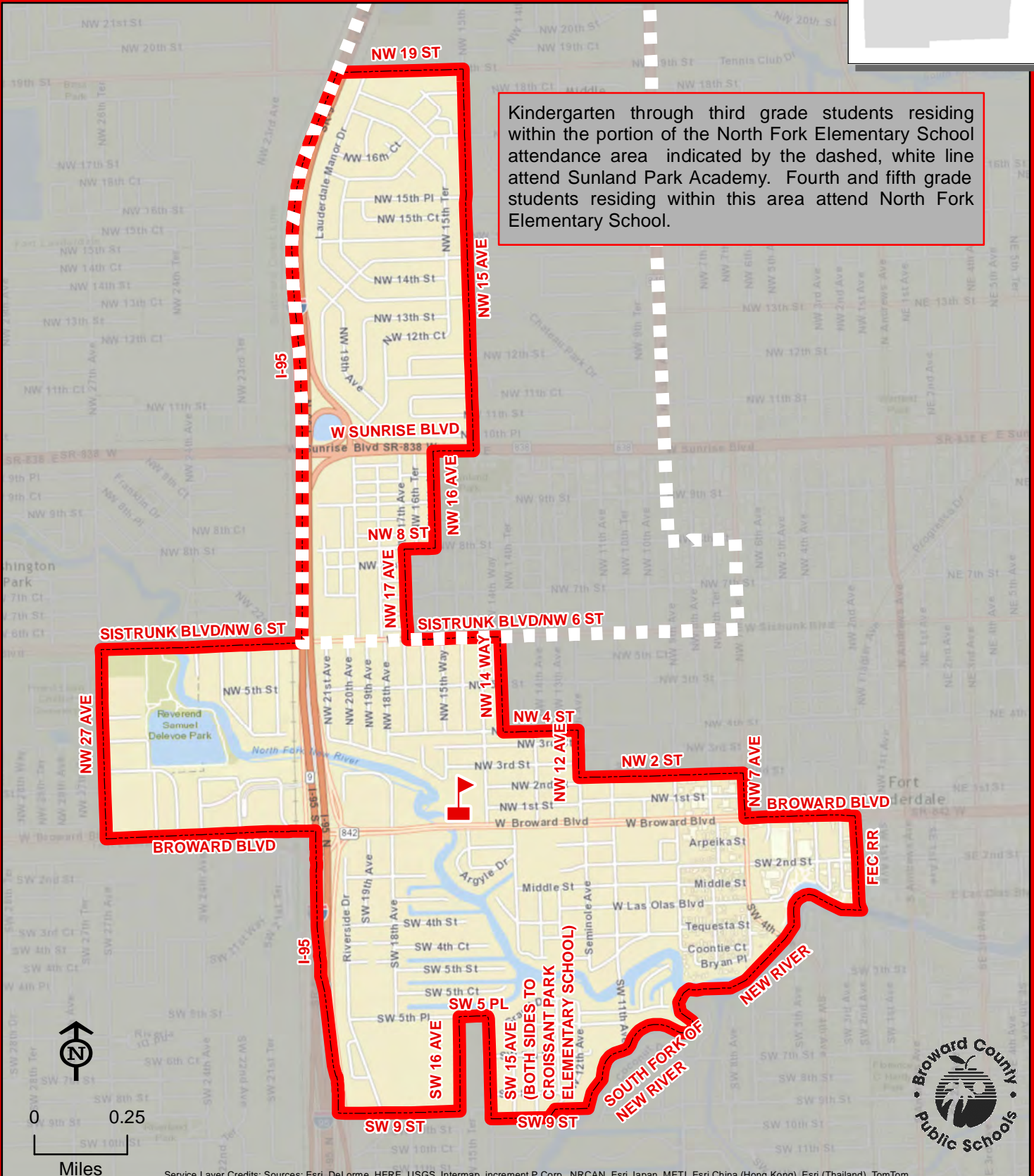
**THIS MAP IS FOR CONCEPTUAL PURPOSES ONLY AND SHOULD NOT BE USED FOR LEGAL BOUNDARY DETERMINATIONS**

# NORTH FORK ELEMENTARY SCHOOL

101 NW 15 AVENUE  
FORT LAUDERDALE, FLORIDA 33311  
754-322-7350



Kindergarten through third grade students residing within the portion of the North Fork Elementary School attendance area indicated by the dashed, white line attend Sunland Park Academy. Fourth and fifth grade students residing within this area attend North Fork Elementary School.



Service Layer Credits: Sources: Esri, DeLorme, HERE, USGS, Intermap, increment P Corp., NRCAN, Esri Japan, METI, Esri China (Hong Kong), Esri (Thailand), TomTom

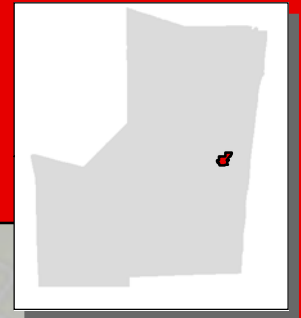
THIS MAP IS FOR CONCEPTUAL PURPOSES ONLY AND SHOULD NOT BE USED FOR LEGAL BOUNDARY DETERMINATIONS



# NORTH SIDE ELEMENTARY SCHOOL

120 NE 11 STREET  
FORT LAUDERDALE, FLORIDA 33304  
754-322-7450

## Boundary Phase-In Area



Boundary changed 2015-2016

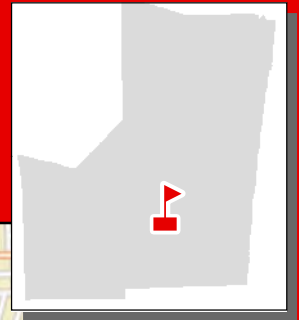


THIS MAP IS FOR CONCEPTUAL PURPOSES ONLY AND SHOULD NOT BE USED FOR LEGAL BOUNDARY DETERMINATIONS



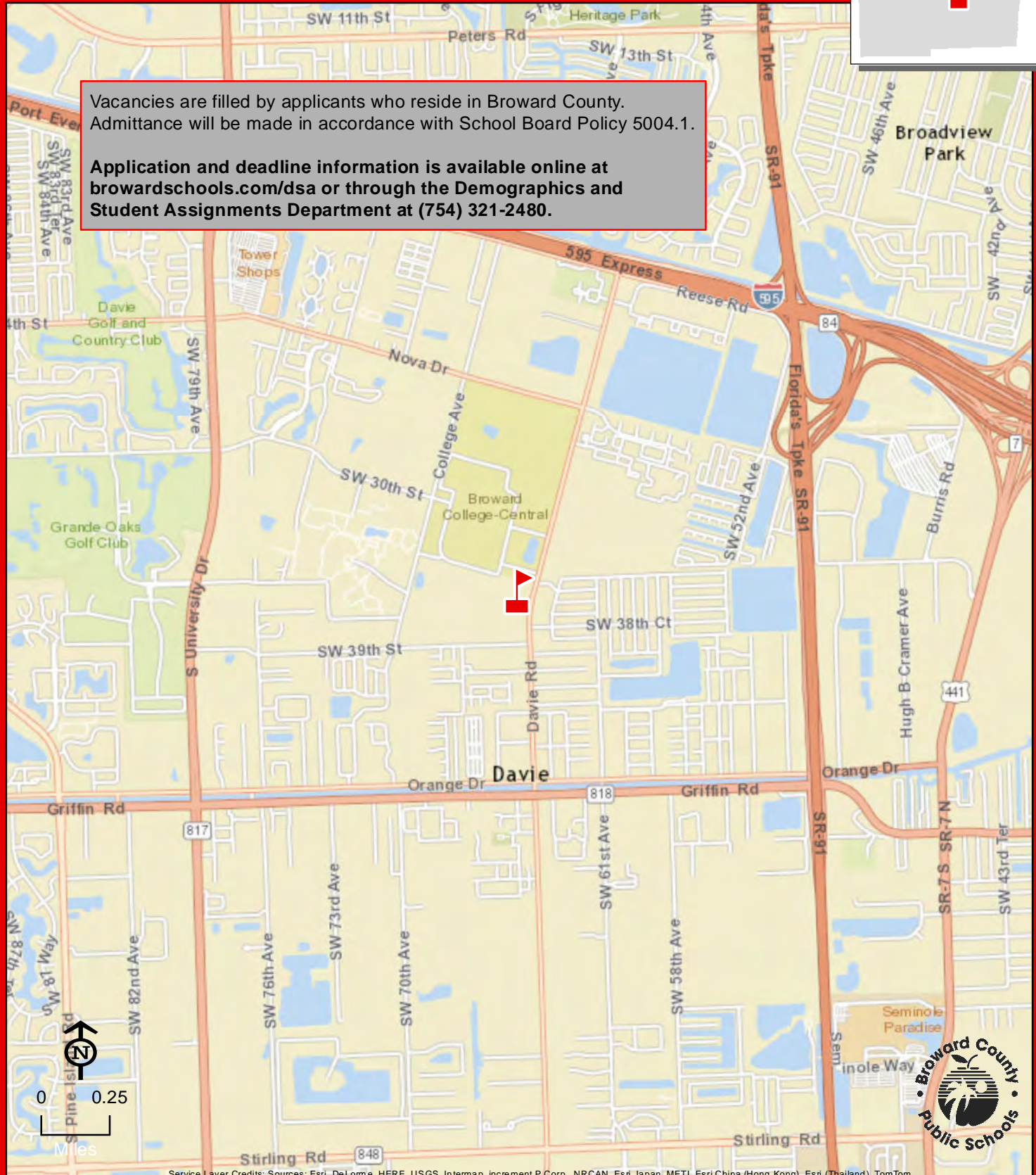
# NOVA, BLANCHE FORMAN ELEMENTARY SCHOOL

3521 SW DAVIE ROAD  
DAVIE, FLORIDA 33314  
754-323-6600



Vacancies are filled by applicants who reside in Broward County.  
Admittance will be made in accordance with School Board Policy 5004.1.

Application and deadline information is available online at  
[browardschools.com/dsa](http://browardschools.com/dsa) or through the Demographics and  
Student Assignments Department at (754) 321-2480.



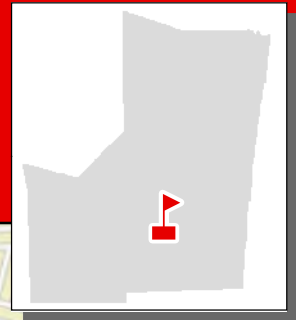
Service Layer Credits: Sources: Esri, DeLorme, HERE, USGS, Intermap, increment P Corp., NRCAN, Esri Japan, METI, Esri China (Hong Kong), Esri (Thailand), TomTom

THIS MAP IS FOR CONCEPTUAL PURPOSES ONLY AND SHOULD NOT BE USED FOR LEGAL BOUNDARY DETERMINATIONS



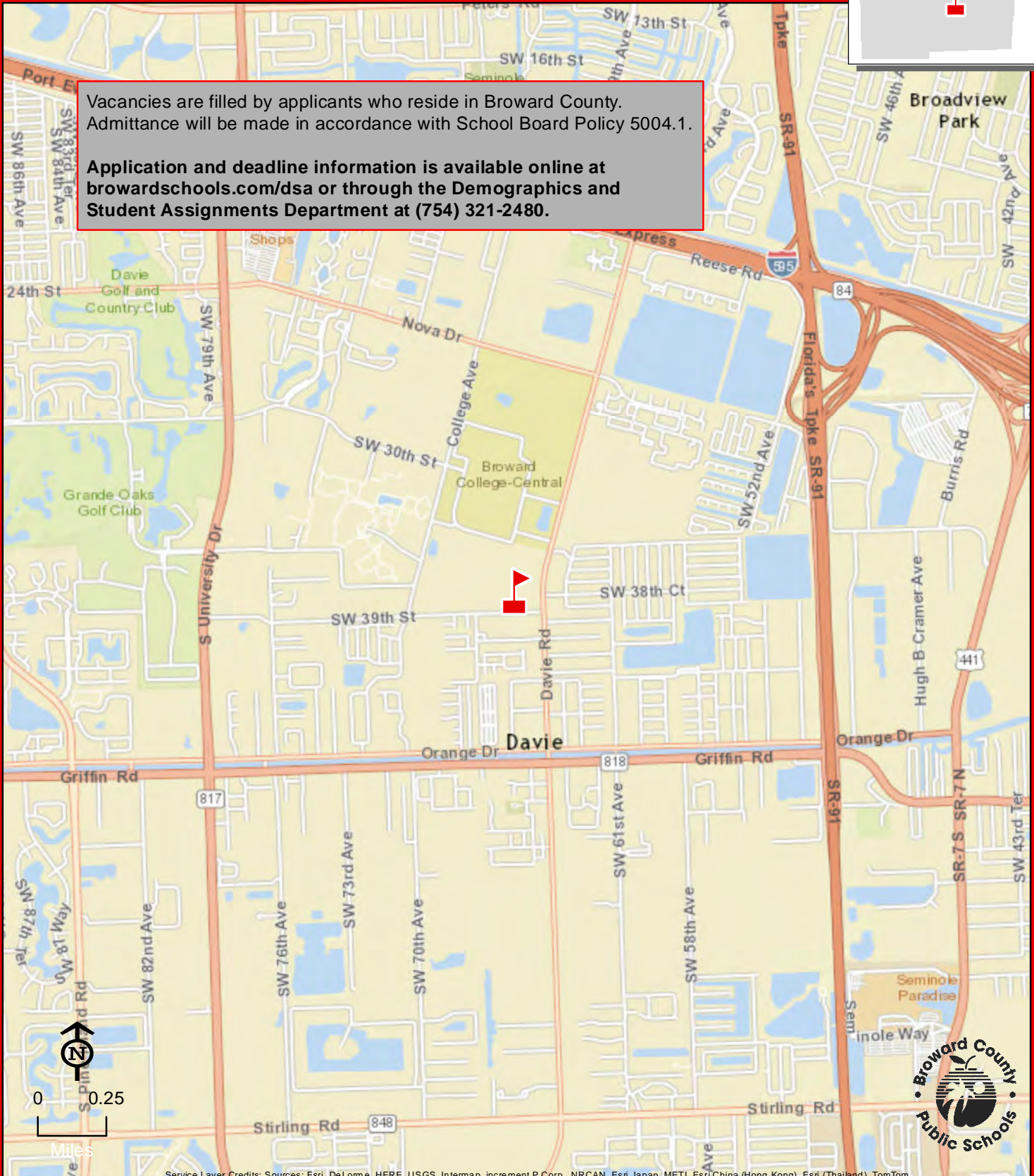
# NOVA, DWIGHT D. EISENHOWER ELEMENTARY SCHOOL

6501 SW 39 STREET  
DAVIE, FLORIDA 33314  
754-323-6650



Vacancies are filled by applicants who reside in Broward County.  
Admittance will be made in accordance with School Board Policy 5004.1.

Application and deadline information is available online at  
[browardschools.com/dsa](http://browardschools.com/dsa) or through the Demographics and  
Student Assignments Department at (754) 321-2480.



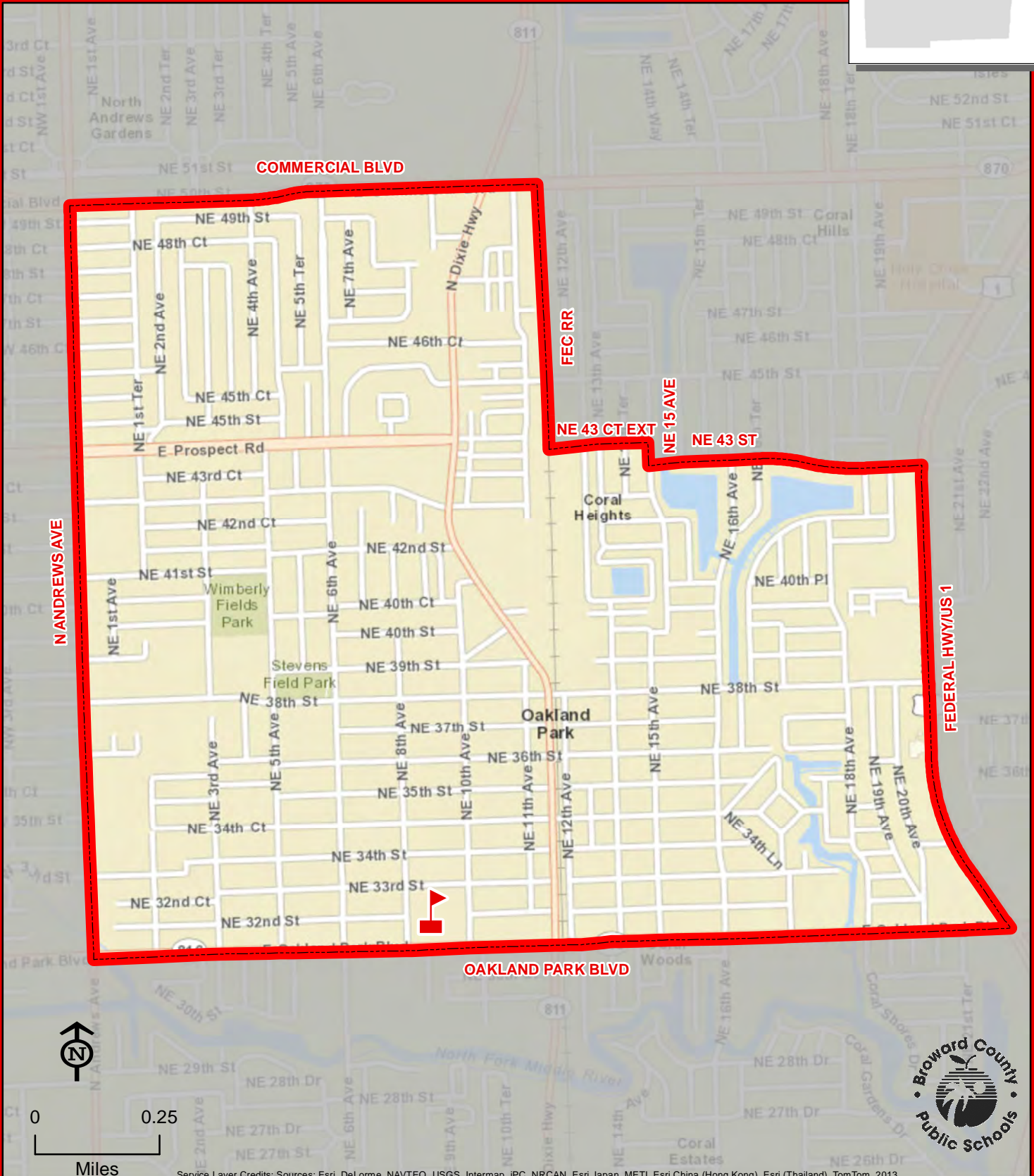
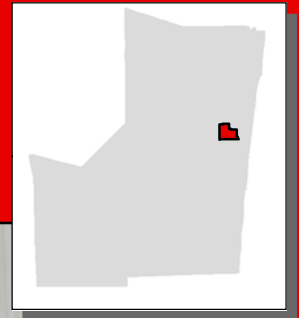
Service Layer Credits: Sources: Esri, DeLorme, HERE, USGS, Intermap, increment P Corp., NRCAN, Esri Japan, METI, Esri China (Hong Kong), Esri (Thailand), TomTom

THIS MAP IS FOR CONCEPTUAL PURPOSES ONLY AND SHOULD NOT BE USED FOR LEGAL BOUNDARY DETERMINATIONS



# OAKLAND PARK ELEMENTARY SCHOOL

936 NE 33 STREET  
OAKLAND PARK, FLORIDA 33334  
754-322-7500

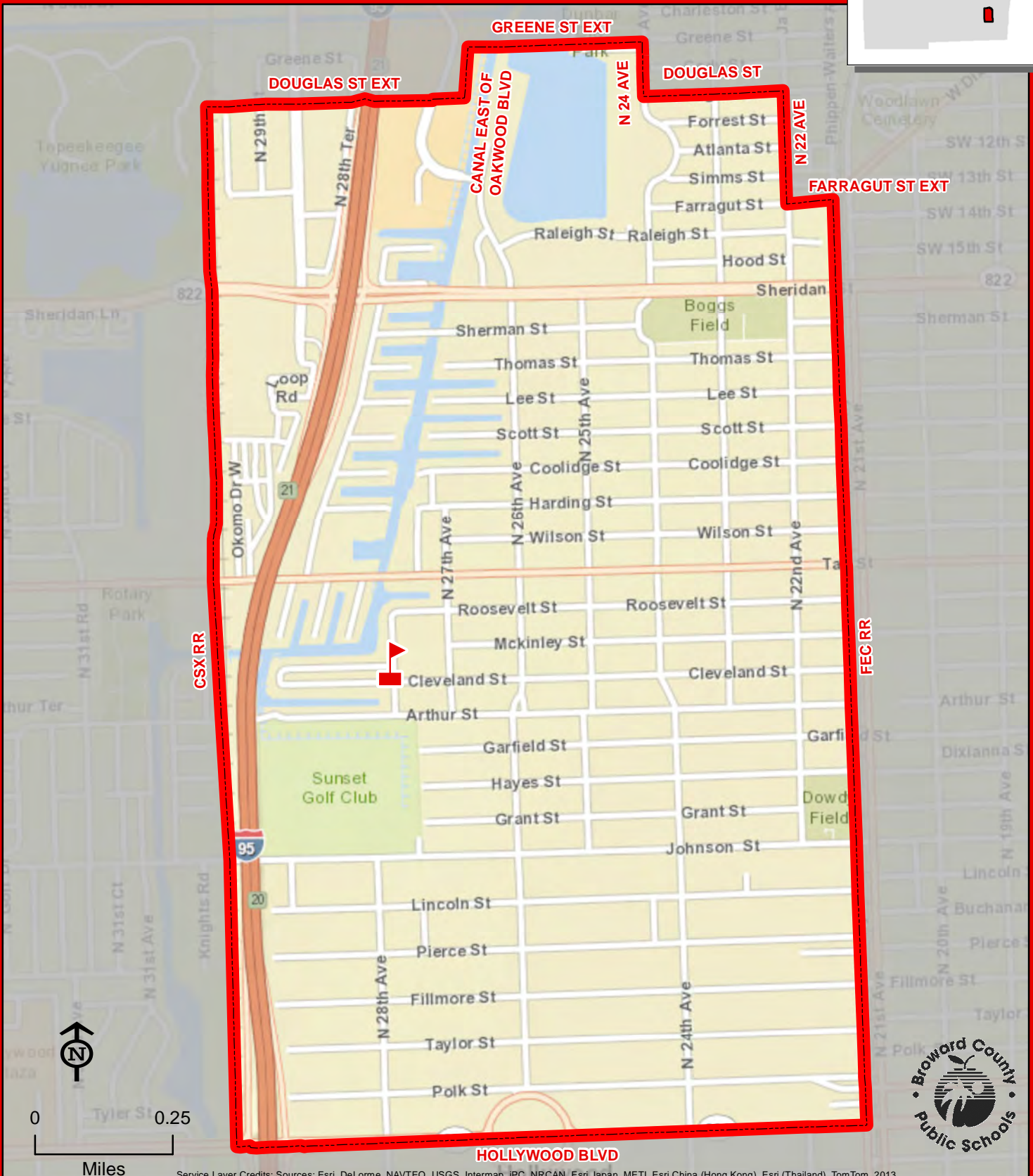
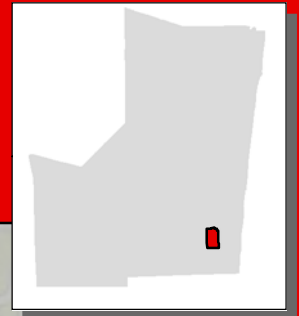


THIS MAP IS FOR CONCEPTUAL PURPOSES ONLY AND SHOULD NOT BE USED FOR LEGAL BOUNDARY DETERMINATIONS



# OAKRIDGE ELEMENTARY SCHOOL

1507 N 28 AVENUE  
HOLLYWOOD, FLORIDA 33020  
754-323-6700



OAKRIDGE

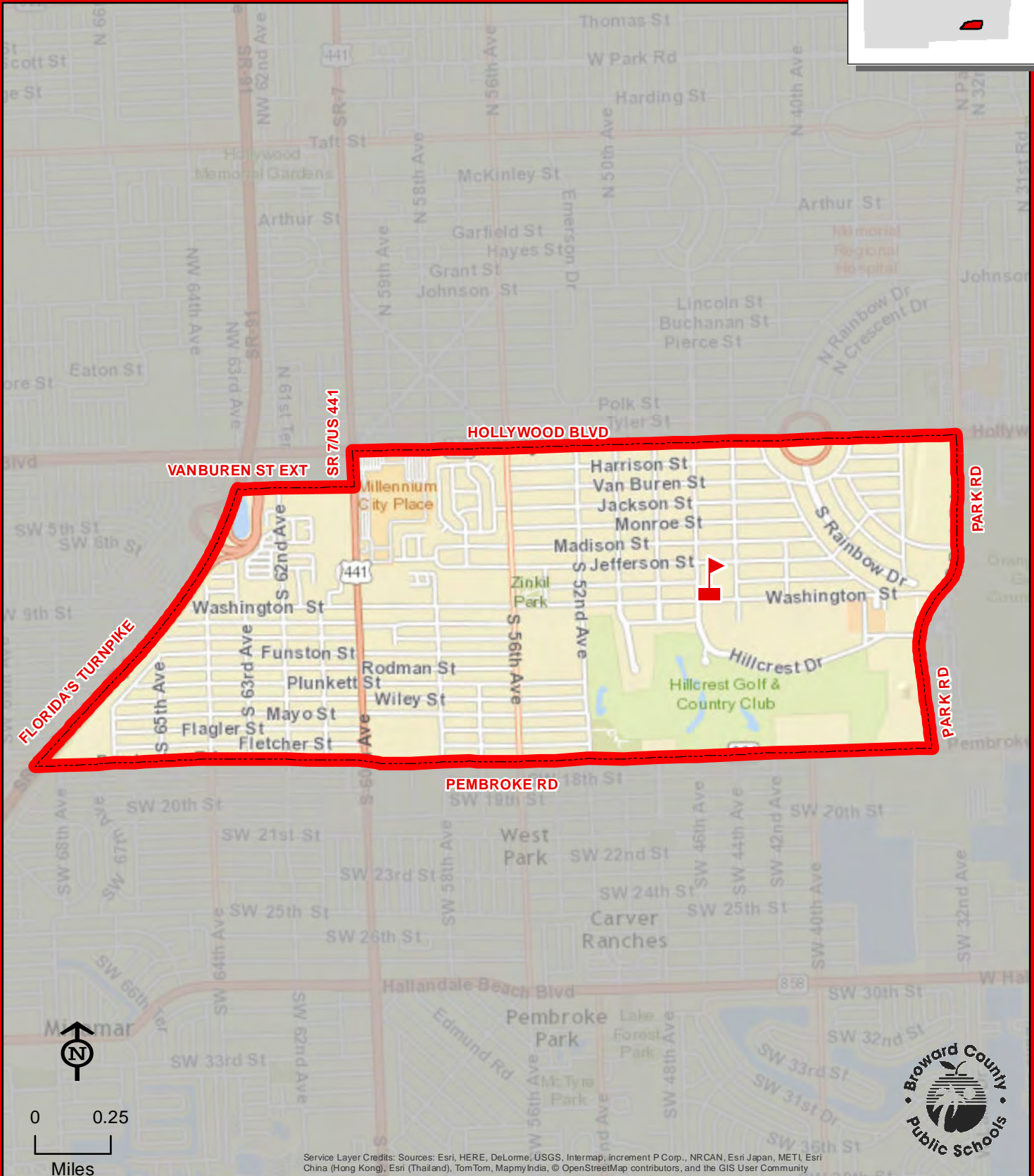
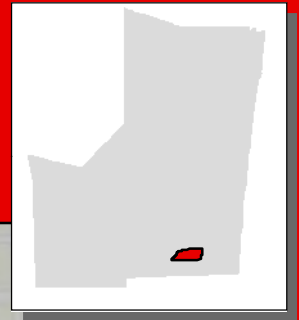


THIS MAP IS FOR CONCEPTUAL PURPOSES ONLY AND SHOULD NOT BE USED FOR LEGAL BOUNDARY DETERMINATIONS

# ORANGE BROOK ELEMENTARY SCHOOL

715 S 46 AVENUE  
HOLLYWOOD, FLORIDA 33021  
754-323-6750

Innovative Program



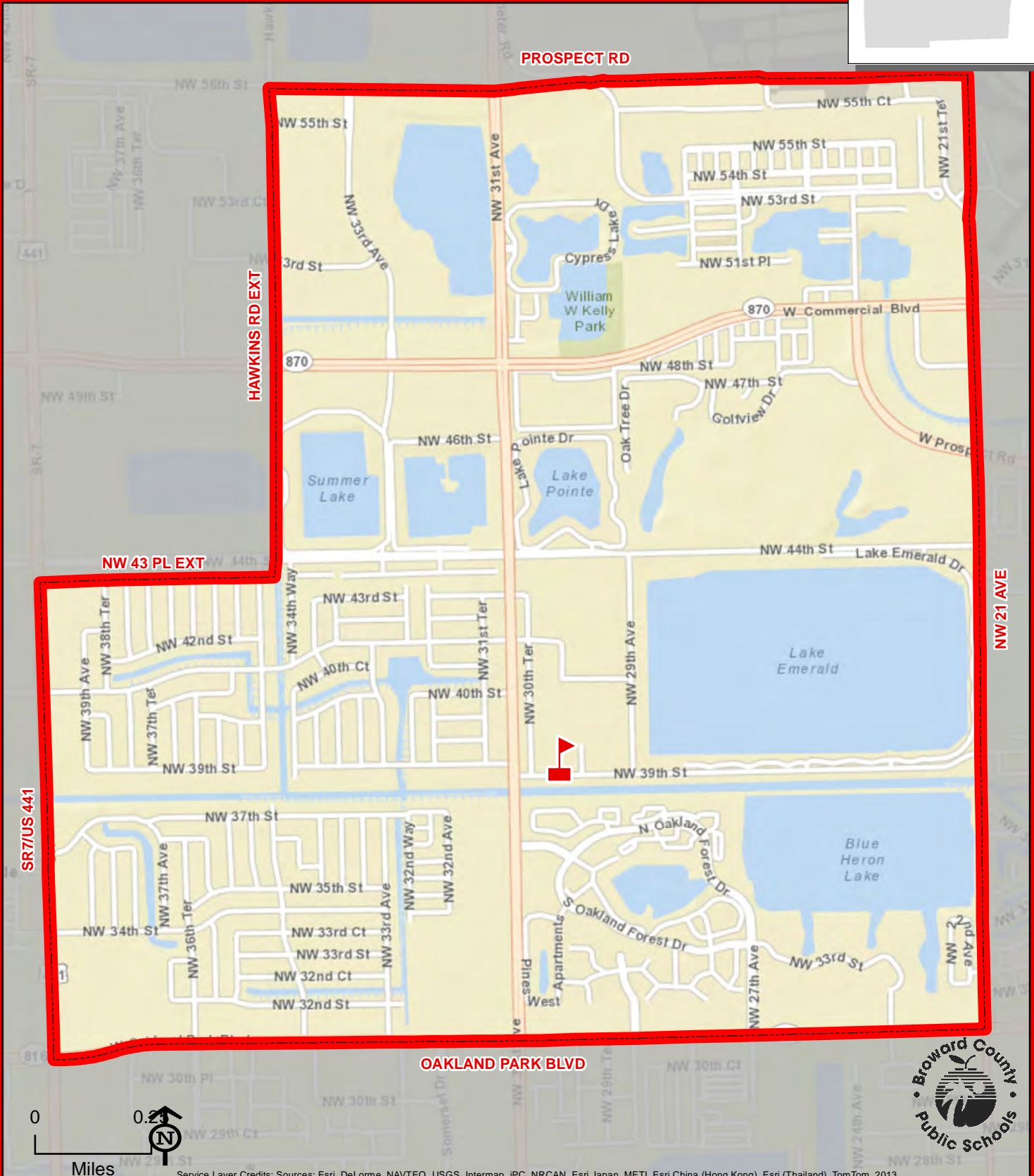
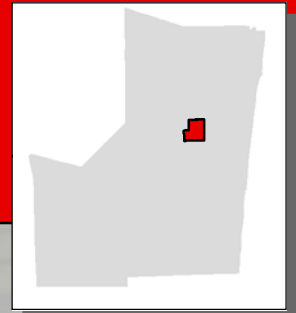
ORANGE BROOK

THIS MAP IS FOR CONCEPTUAL PURPOSES ONLY AND SHOULD NOT BE USED FOR LEGAL BOUNDARY DETERMINATIONS



# ORIOLE ELEMENTARY SCHOOL

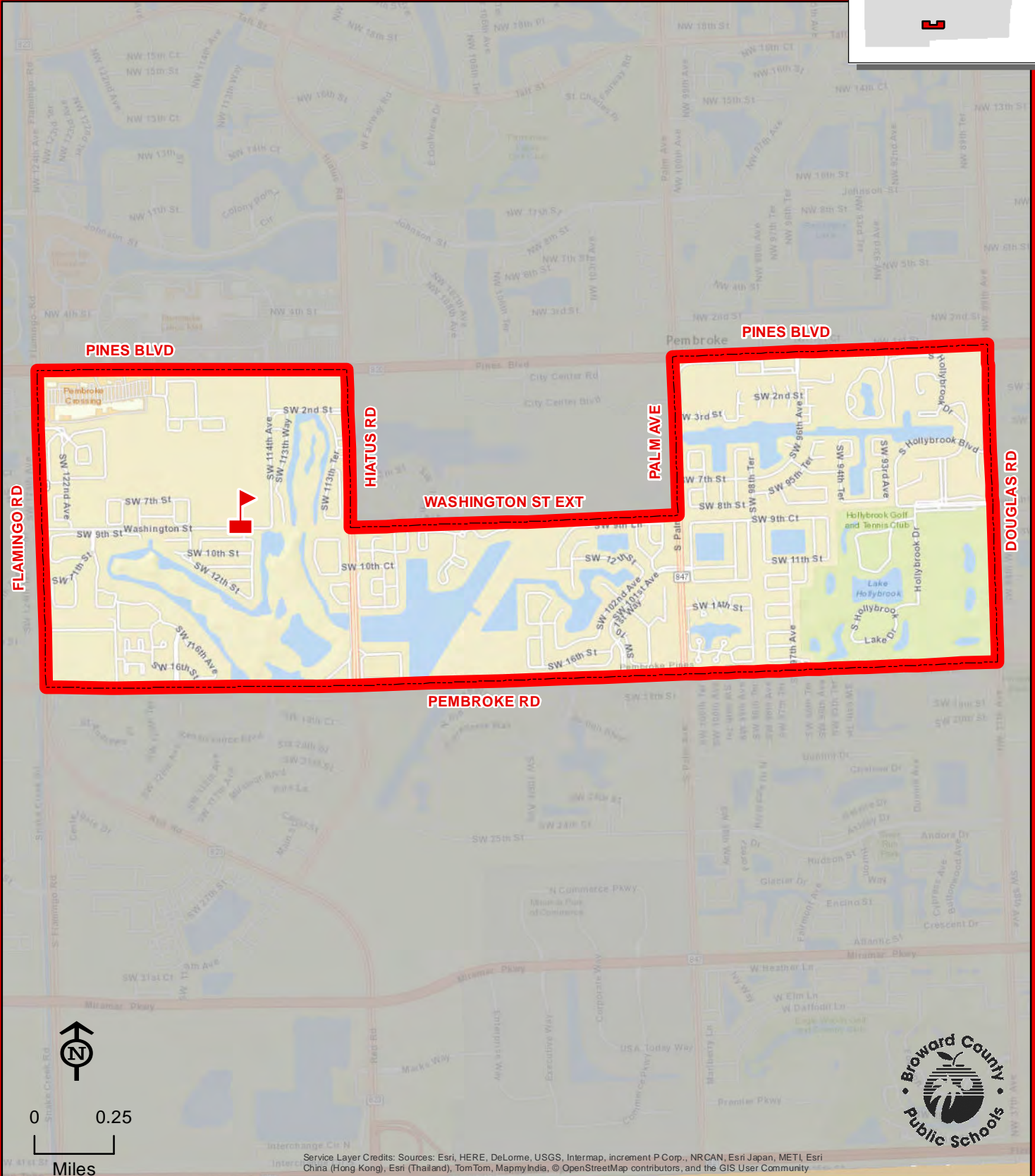
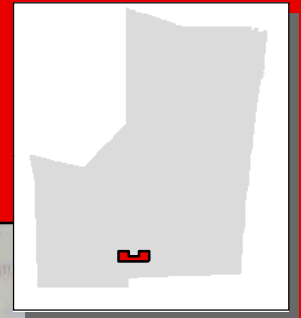
3081 NW 39 STREET  
LAUDERDALE LAKES, FLORIDA 33309  
754-322-7550



THIS MAP IS FOR CONCEPTUAL PURPOSES ONLY AND SHOULD NOT BE USED FOR LEGAL BOUNDARY DETERMINATIONS

# PALM COVE ELEMENTARY SCHOOL

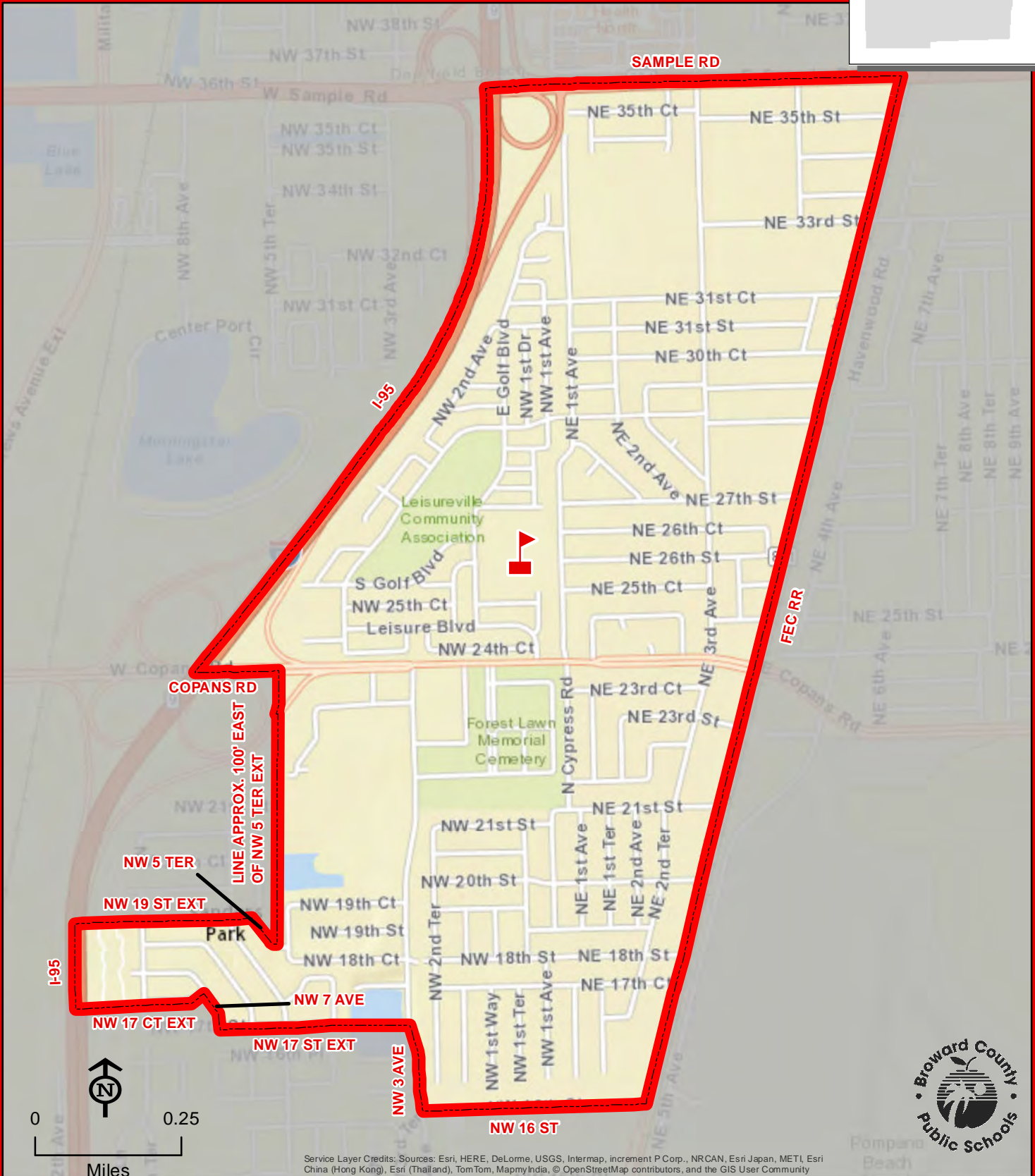
11601 WASHINGTON STREET  
PEMBROKE PINES, FLORIDA 33025  
754-323-6800



THIS MAP IS FOR CONCEPTUAL PURPOSES ONLY AND SHOULD NOT BE USED FOR LEGAL BOUNDARY DETERMINATIONS

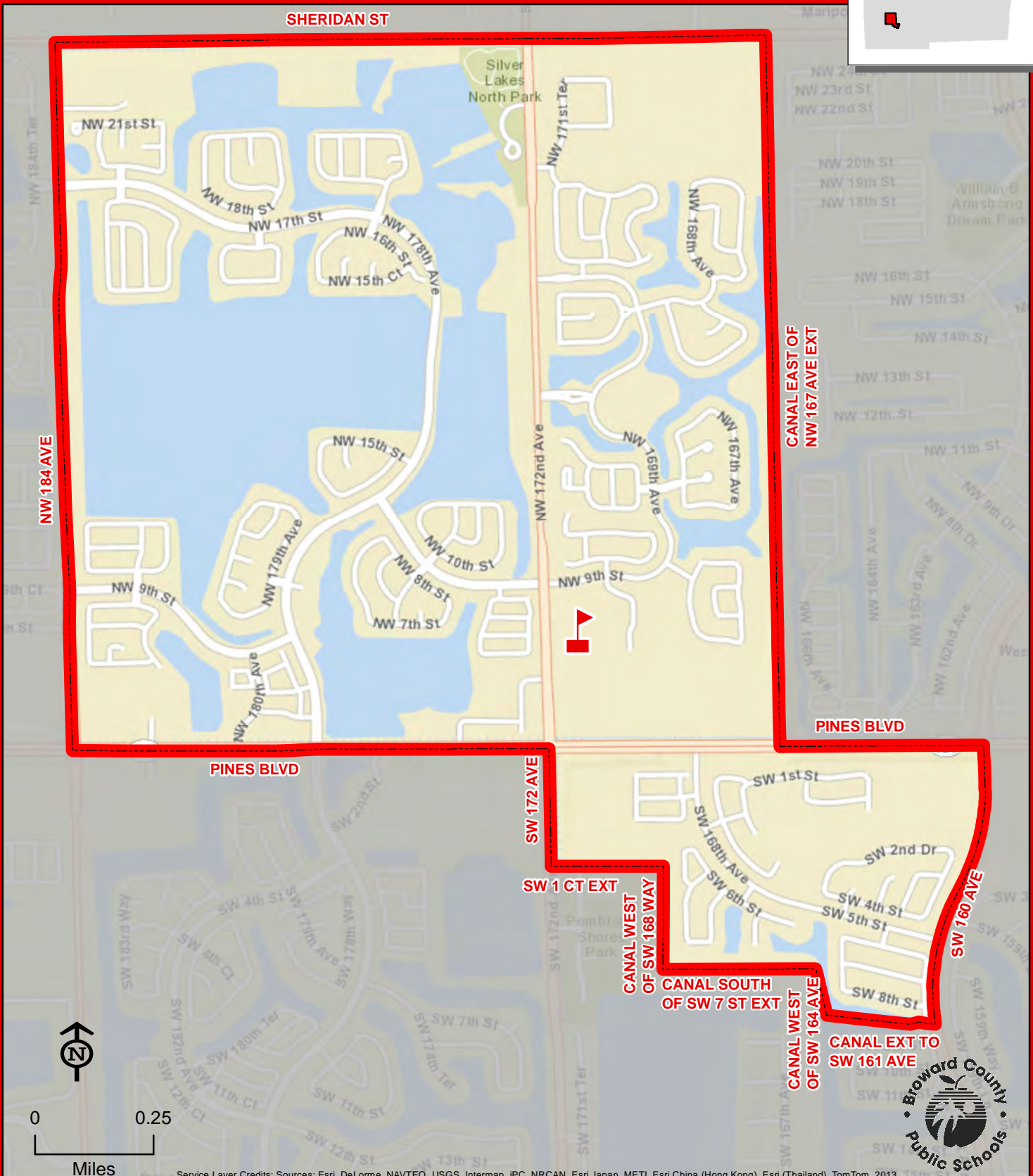
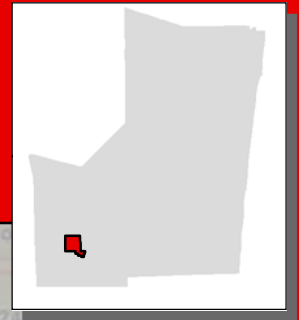


2601 NE 1 AVENUE  
POMPAHO BEACH, FLORIDA 33064  
754-322-7600



PALMVIEW

801 NW 172 AVENUE  
PEMBROKE PINES, FLORIDA 33029  
754-323-6850



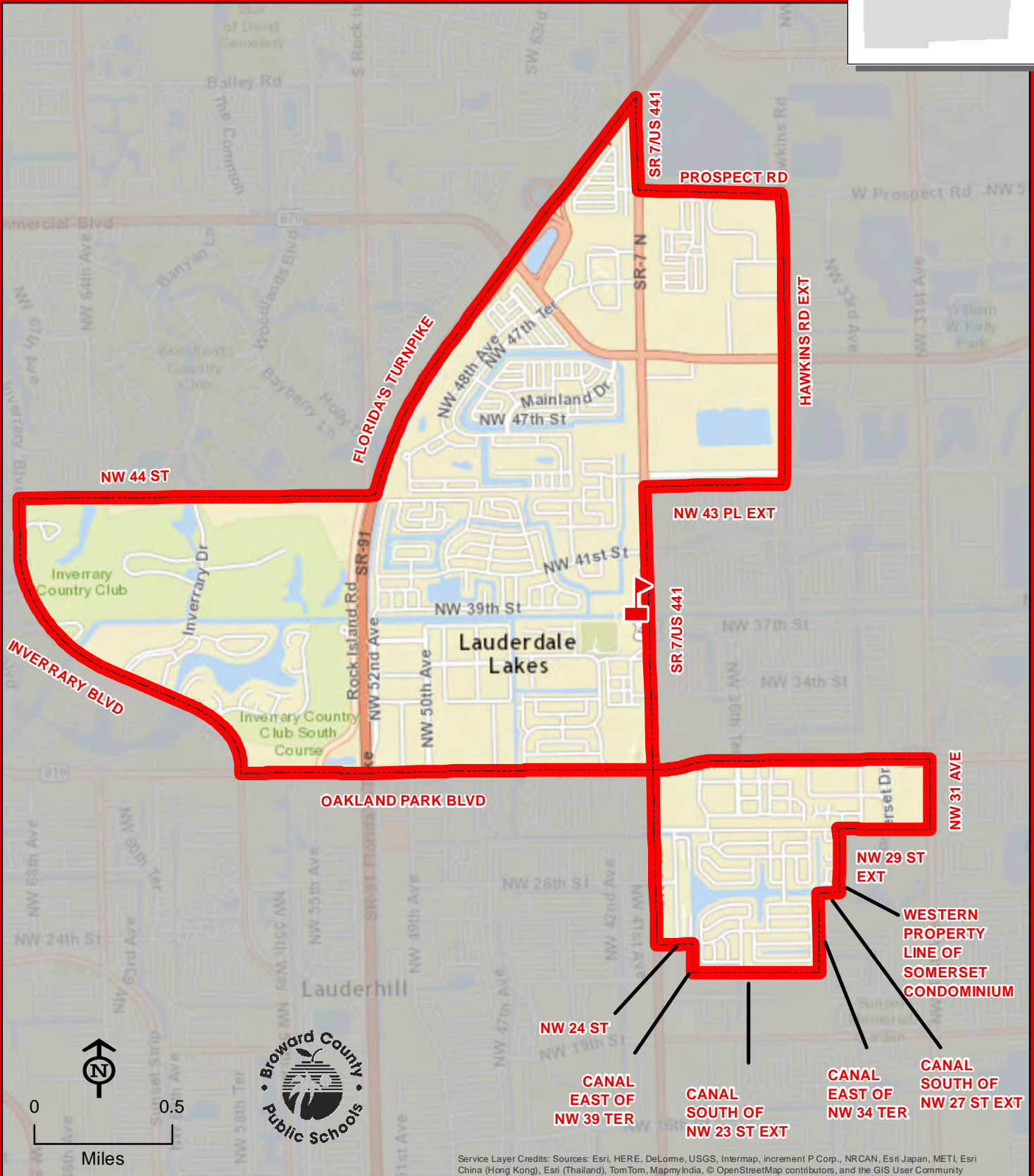
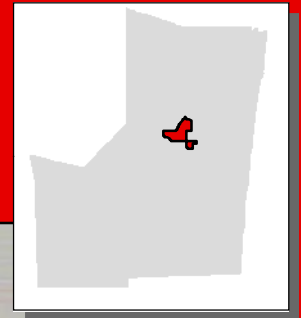
**THIS MAP IS FOR CONCEPTUAL PURPOSES ONLY AND SHOULD NOT BE USED FOR LEGAL BOUNDARY DETERMINATIONS**



# PARK LAKES ELEMENTARY SCHOOL

3925 STATE ROAD 7  
LAUDERDALE LAKES, FLORIDA 33319  
754-322-7650

Innovative Program

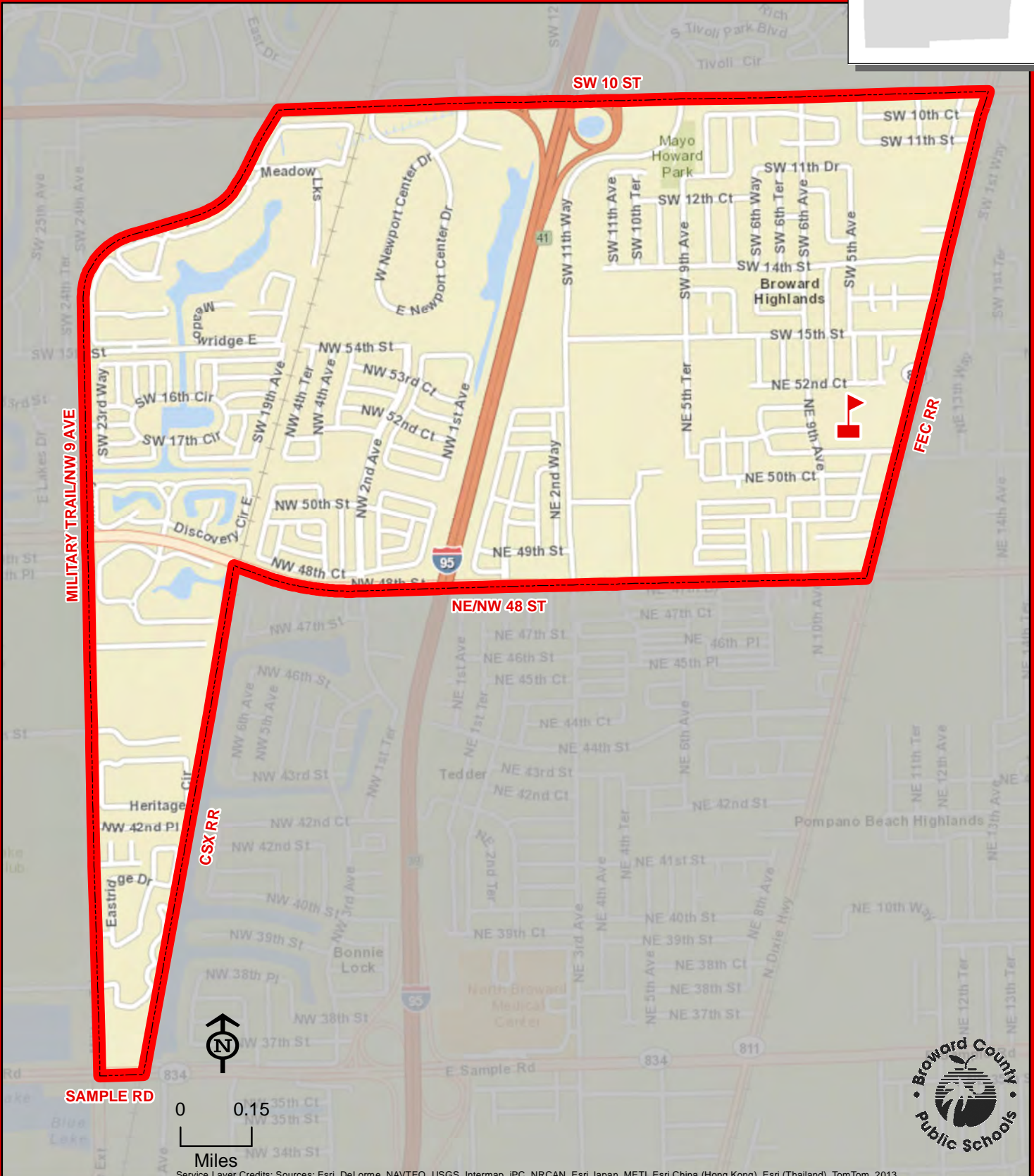
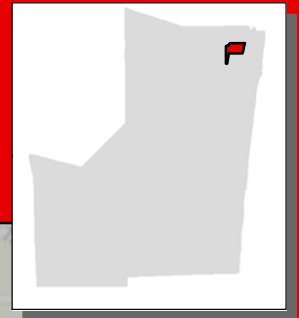


THIS MAP IS FOR CONCEPTUAL PURPOSES ONLY AND SHOULD NOT BE USED FOR LEGAL BOUNDARY DETERMINATIONS

PARK LAKES

# PARK RIDGE ELEMENTARY SCHOOL

5200 NE 9 AVENUE  
POMPANO BEACH, FLORIDA 33064  
754-322-7700



PARK RIDGE

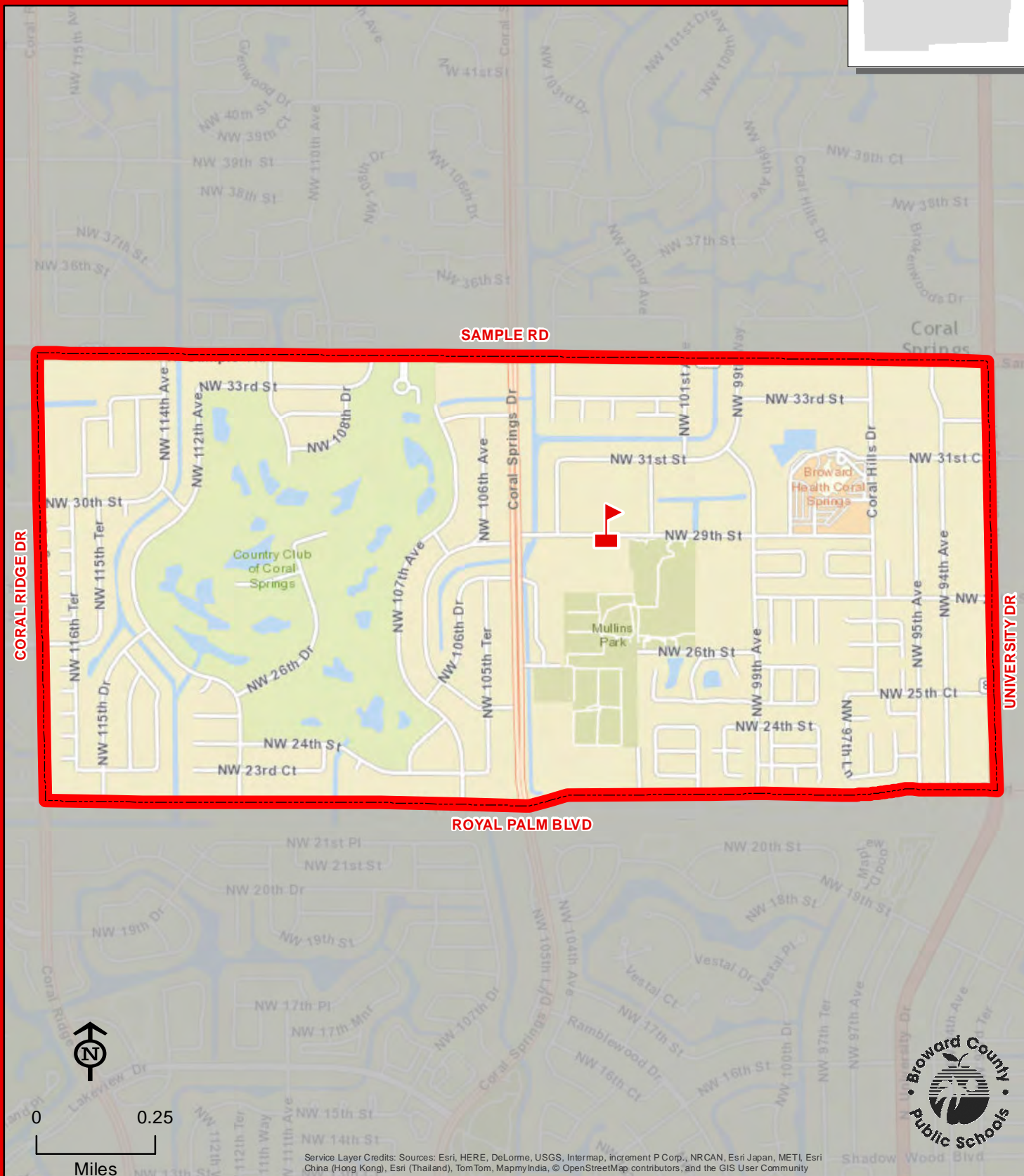


THIS MAP IS FOR CONCEPTUAL PURPOSES ONLY AND SHOULD NOT BE USED FOR LEGAL BOUNDARY DETERMINATIONS



10257 NW 29 STREET  
CORAL SPRINGS, FLORIDA 33065  
754-322-7850

A map of the United Kingdom with a red rectangle highlighting the study area in the north-east of England.

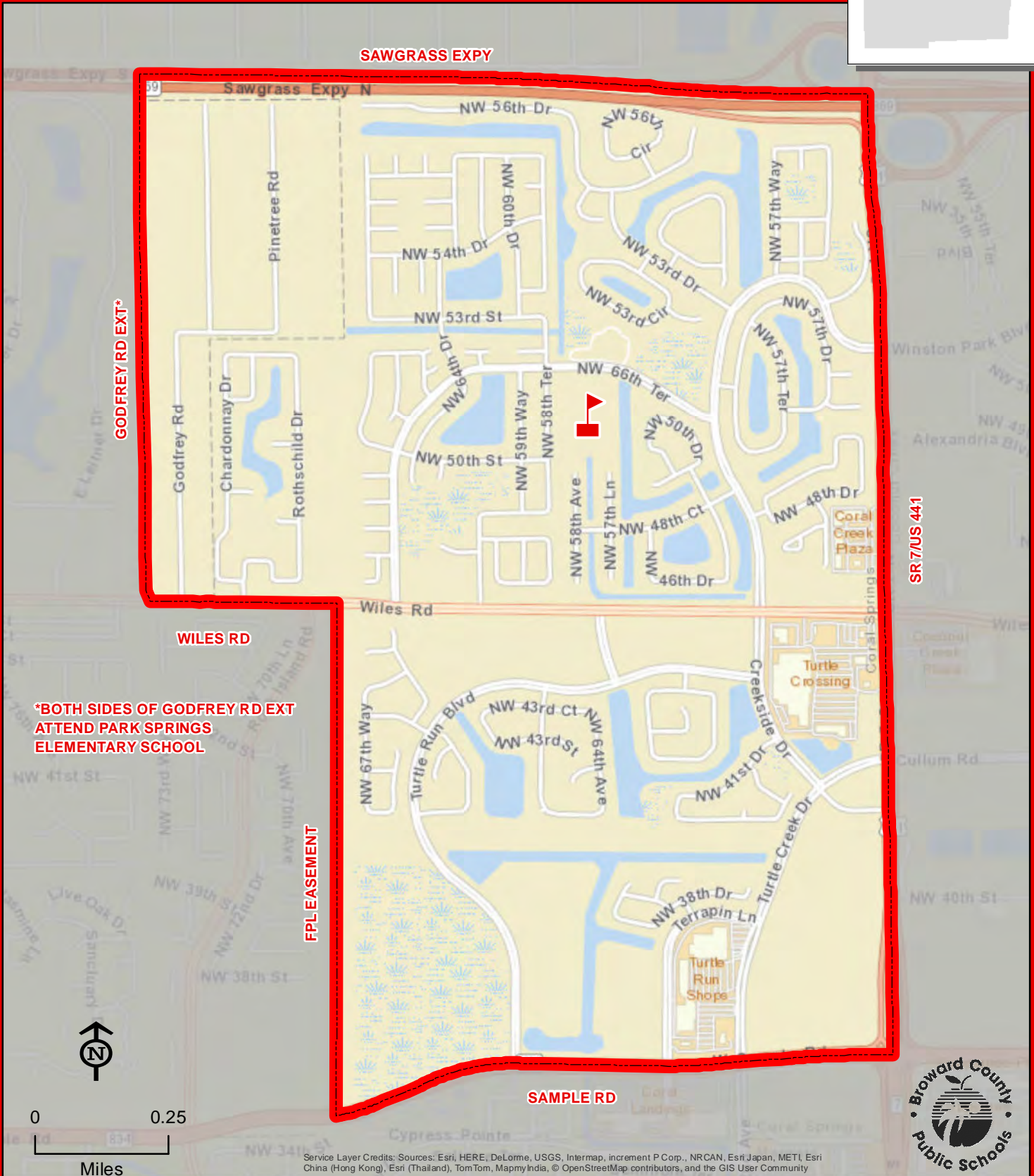
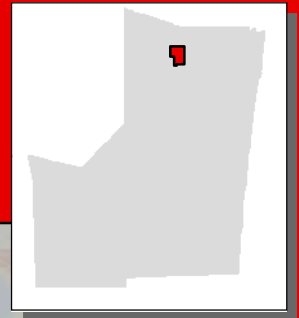


THIS MAP IS FOR CONCEPTUAL PURPOSES ONLY AND SHOULD NOT BE USED FOR LEGAL BOUNDARY DETERMINATIONS

# PARK SPRINGS ELEMENTARY SCHOOL

5800 NW 66 TERRACE  
CORAL SPRINGS, FLORIDA 33067  
754-322-7750

Innovative Program



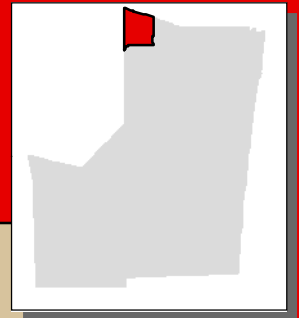
THIS MAP IS FOR CONCEPTUAL PURPOSES ONLY AND SHOULD NOT BE USED FOR LEGAL BOUNDARY DETERMINATIONS



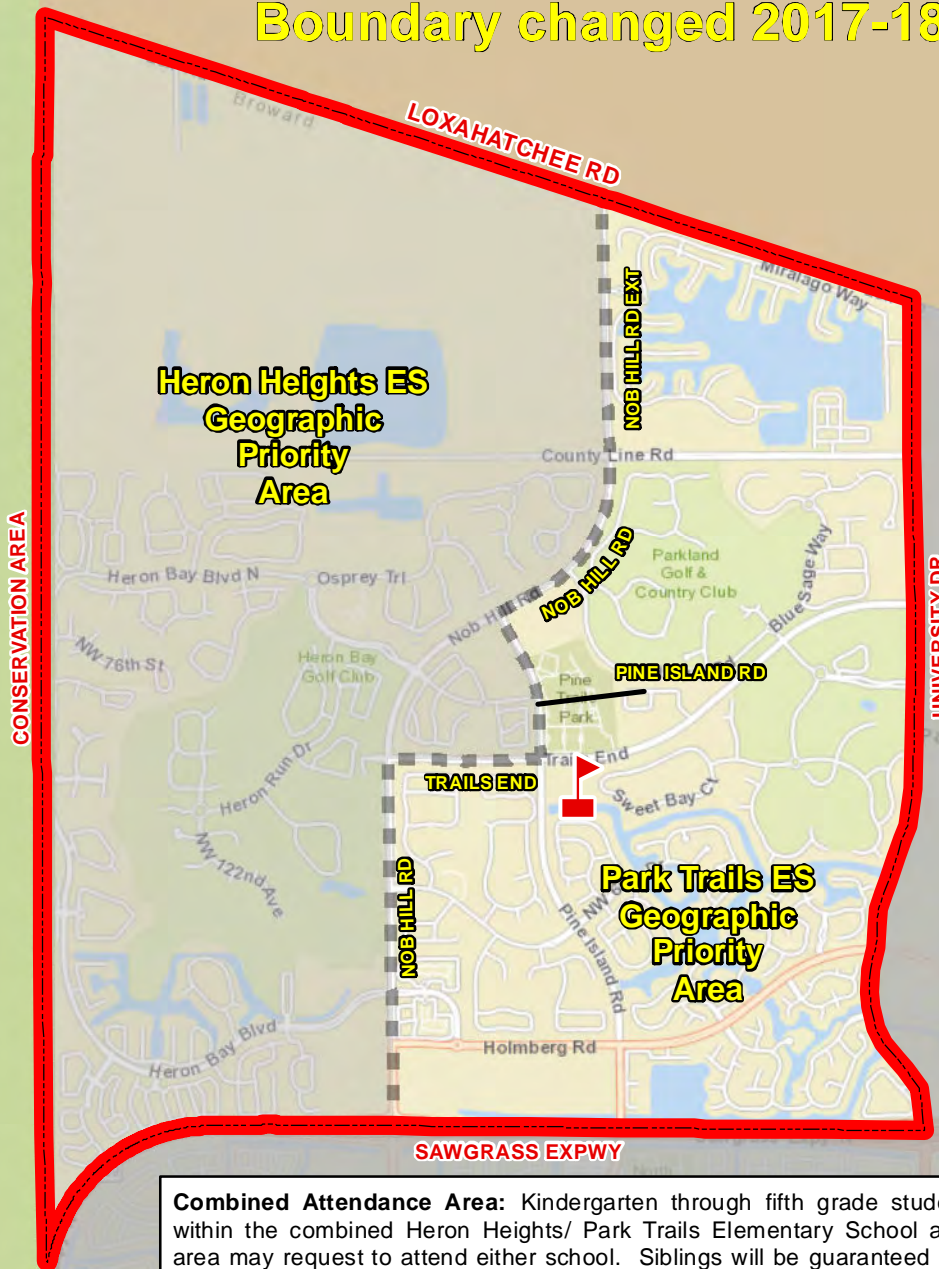
# PARK TRAILS ELEMENTARY SCHOOL

10700 TRAILS END  
PARKLAND, FLORIDA 33076  
754-322-7800

**Combined Attendance Area**  
**Geographic Priority Area**  
**Boundary Choice Area**



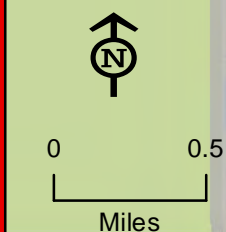
**Boundary changed 2017-18**



**Combined Attendance Area:** Kindergarten through fifth grade students living within the combined Heron Heights/ Park Trails Elementary School attendance area may request to attend either school. Siblings will be guaranteed placement in the same school and priority will be given to place students with siblings at the school they are currently attending. Remaining seats will be filled through parent request, giving priority based on the geographic priority areas indicated on the map. If no space is available at either Heron Heights or Park Trails Elementary School, new students in the combined boundary area may be assigned to Riverglades Elementary School.

**Boundary Choice Area:** Kindergarten through fifth grade students living within the combined Heron Heights/ Park Trails Elementary School attendance area may request to attend Riverglades Elementary School, pending space availability.

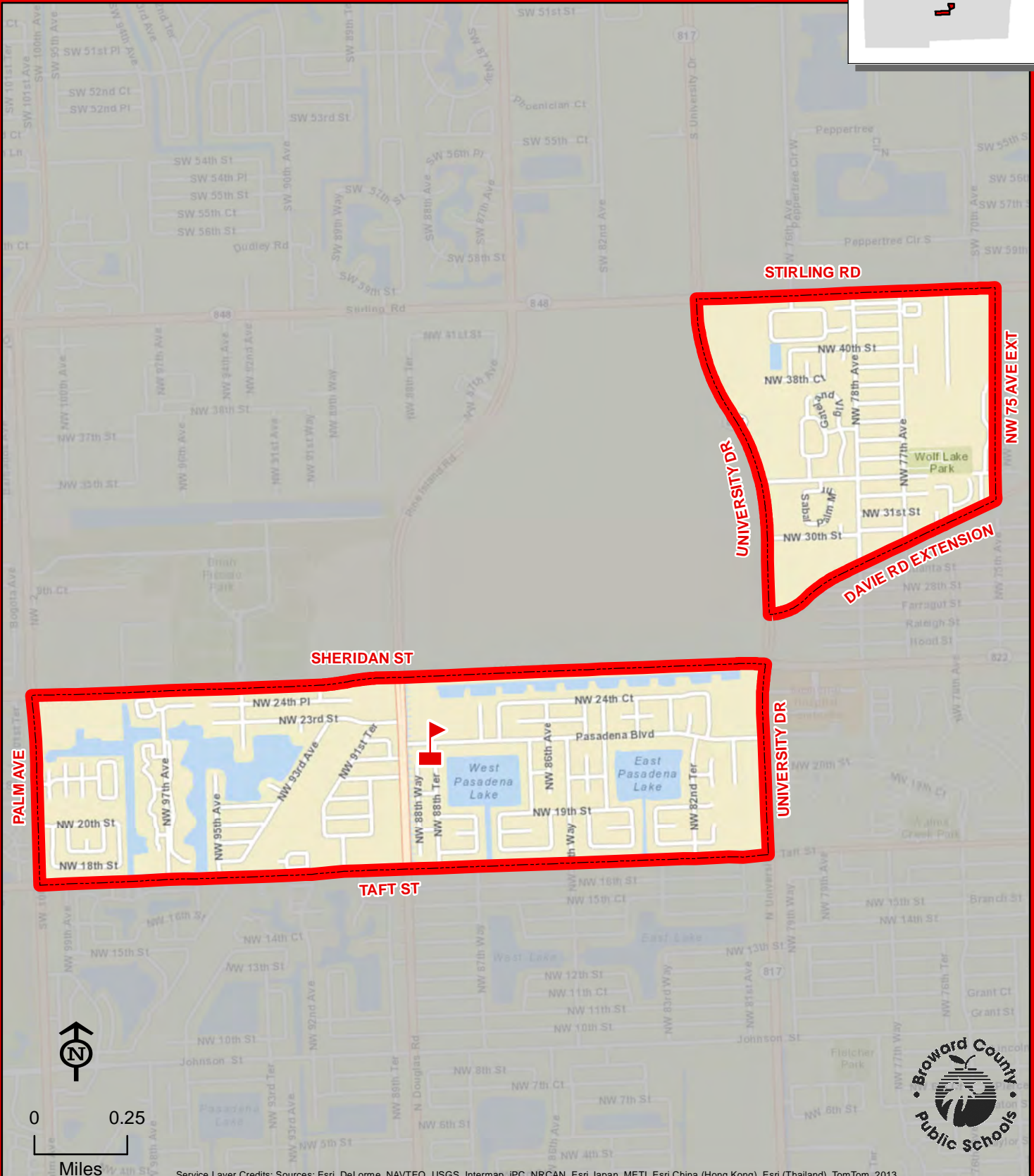
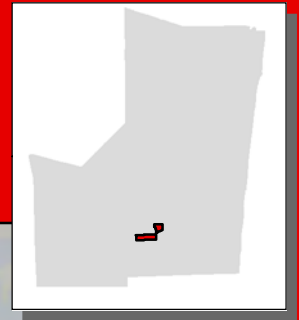
Service Layer Credits: Sources: Esri, DeLorme, HERE, USGS, Intermap, increment P Corp., NRCAN, Esri Japan, METI, Esri China (Hong Kong), Esri (Thailand), TomTom



THIS MAP IS FOR CONCEPTUAL PURPOSES ONLY AND SHOULD NOT BE USED FOR LEGAL BOUNDARY DETERMINATIONS

# PASADENA LAKES ELEMENTARY SCHOOL

8801 PASADENA BOULEVARD  
PEMBROKE PINES, FLORIDA 33024  
754-323-6900

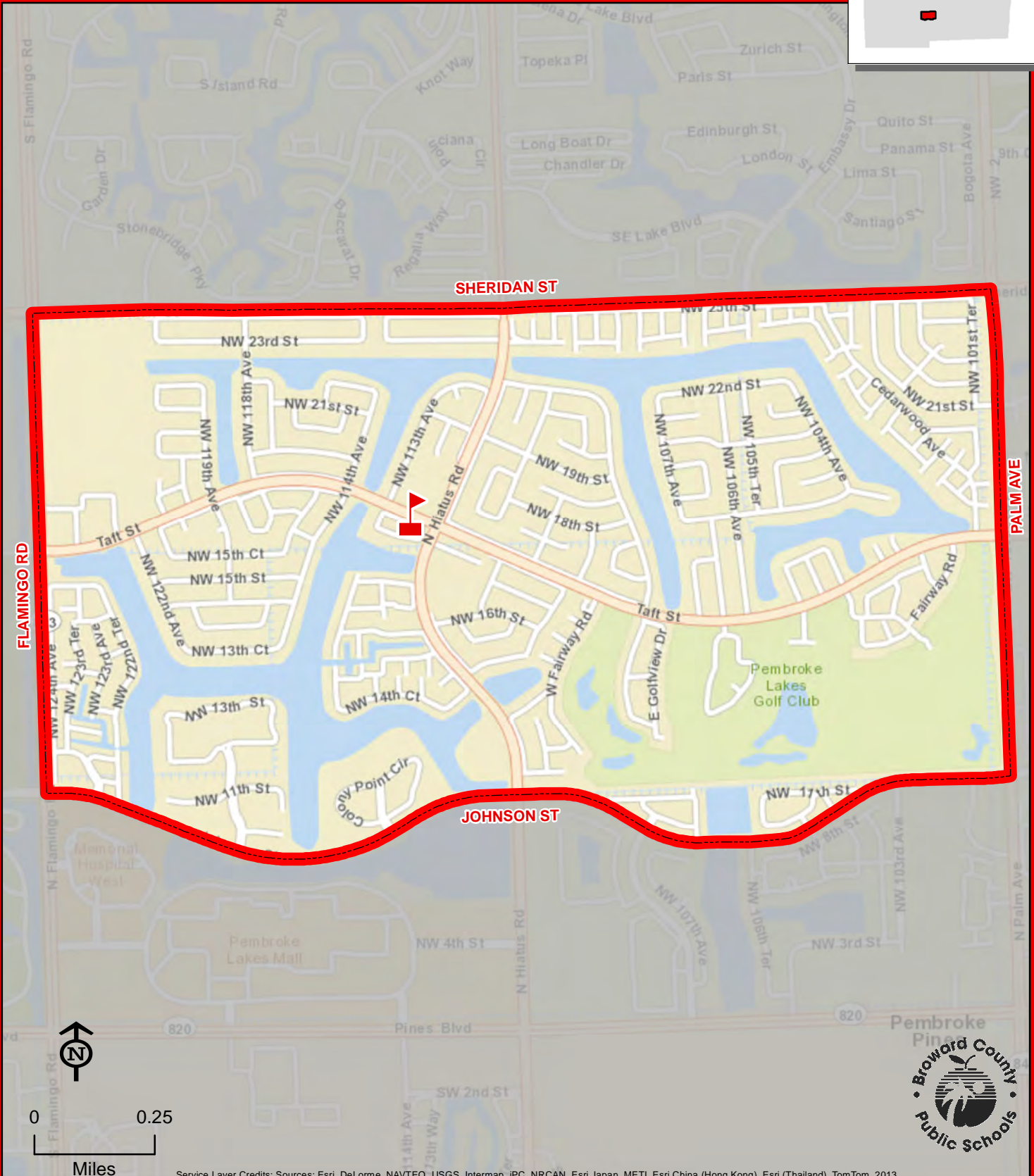
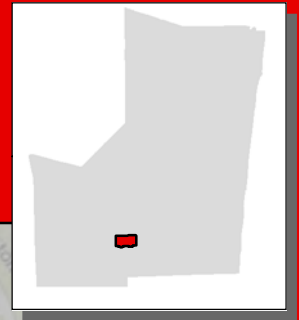


THIS MAP IS FOR CONCEPTUAL PURPOSES ONLY AND SHOULD NOT BE USED FOR LEGAL BOUNDARY DETERMINATIONS



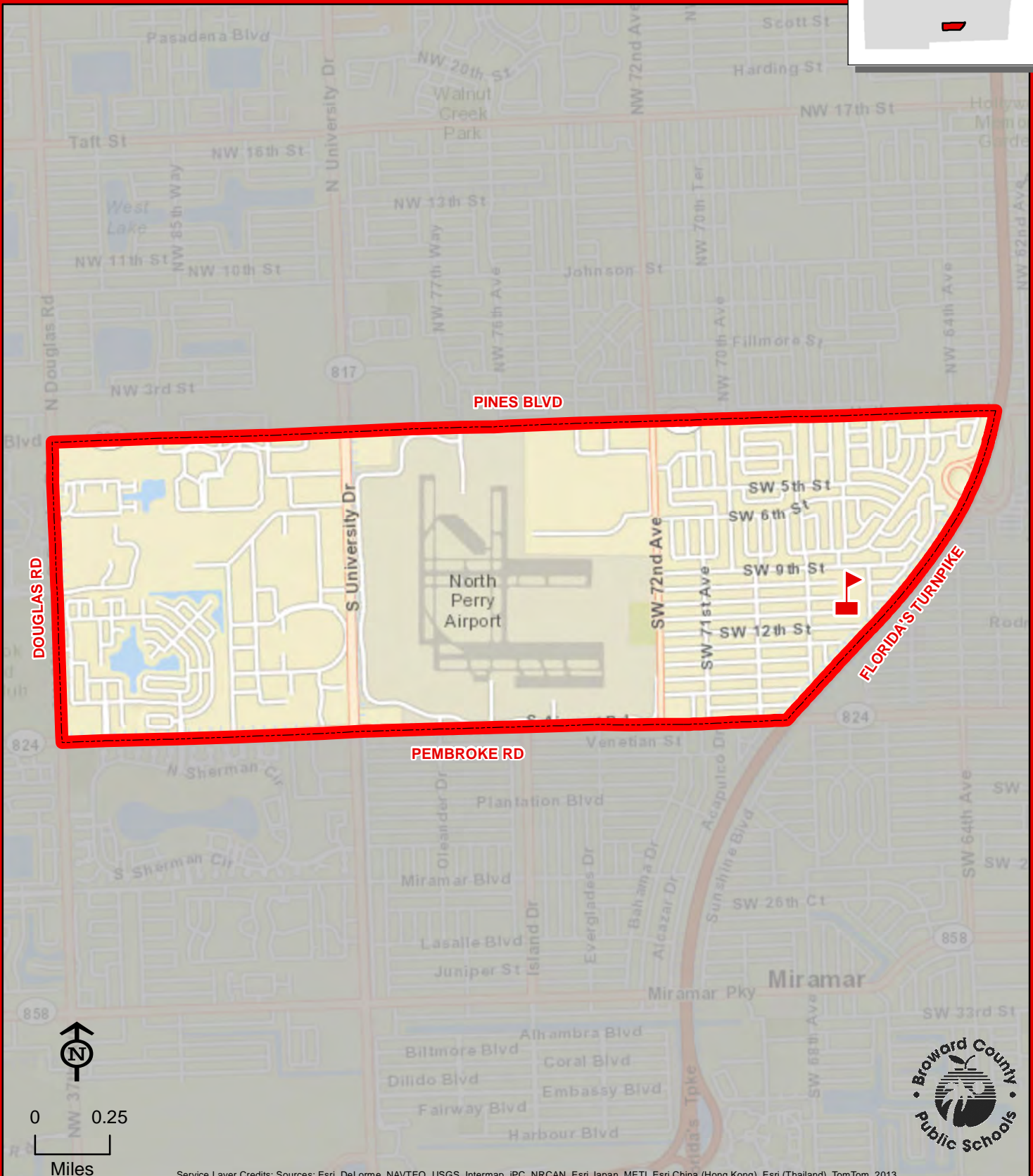
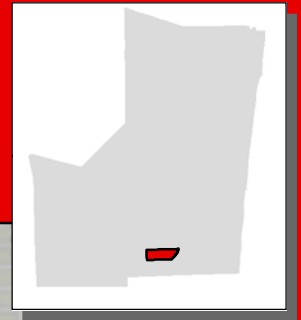
# PEMBROKE LAKES ELEMENTARY SCHOOL

11251 TAFT STREET  
PEMBROKE PINES, FLORIDA 33026  
754-323-6950



THIS MAP IS FOR CONCEPTUAL PURPOSES ONLY AND SHOULD NOT BE USED FOR LEGAL BOUNDARY DETERMINATIONS

6700 SW 9 STREET  
PEMBROKE PINES, FLORIDA 33023  
754-323-7000

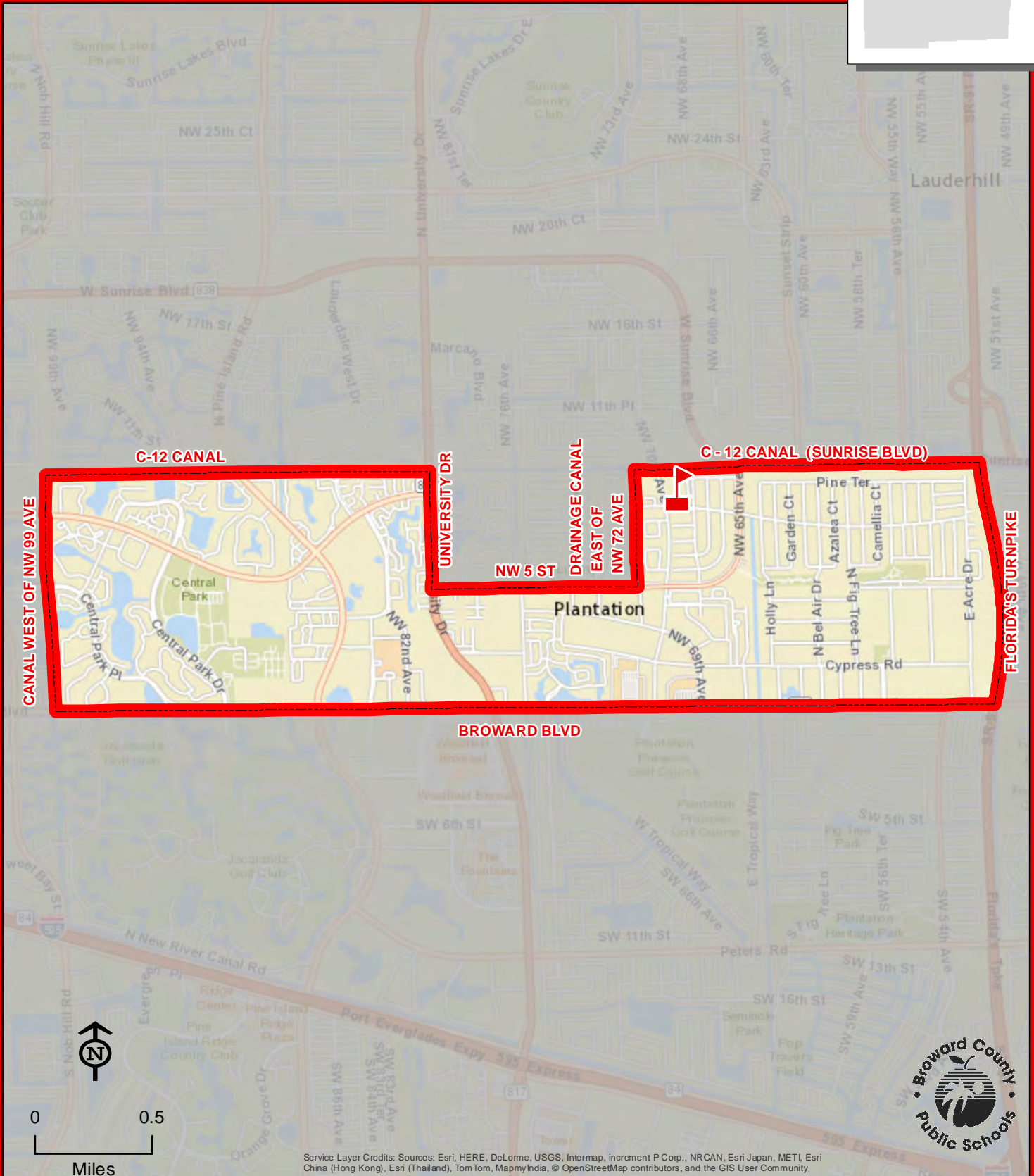
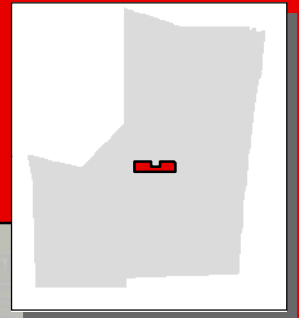


PEMBROKE PINES



# PETERS ELEMENTARY SCHOOL

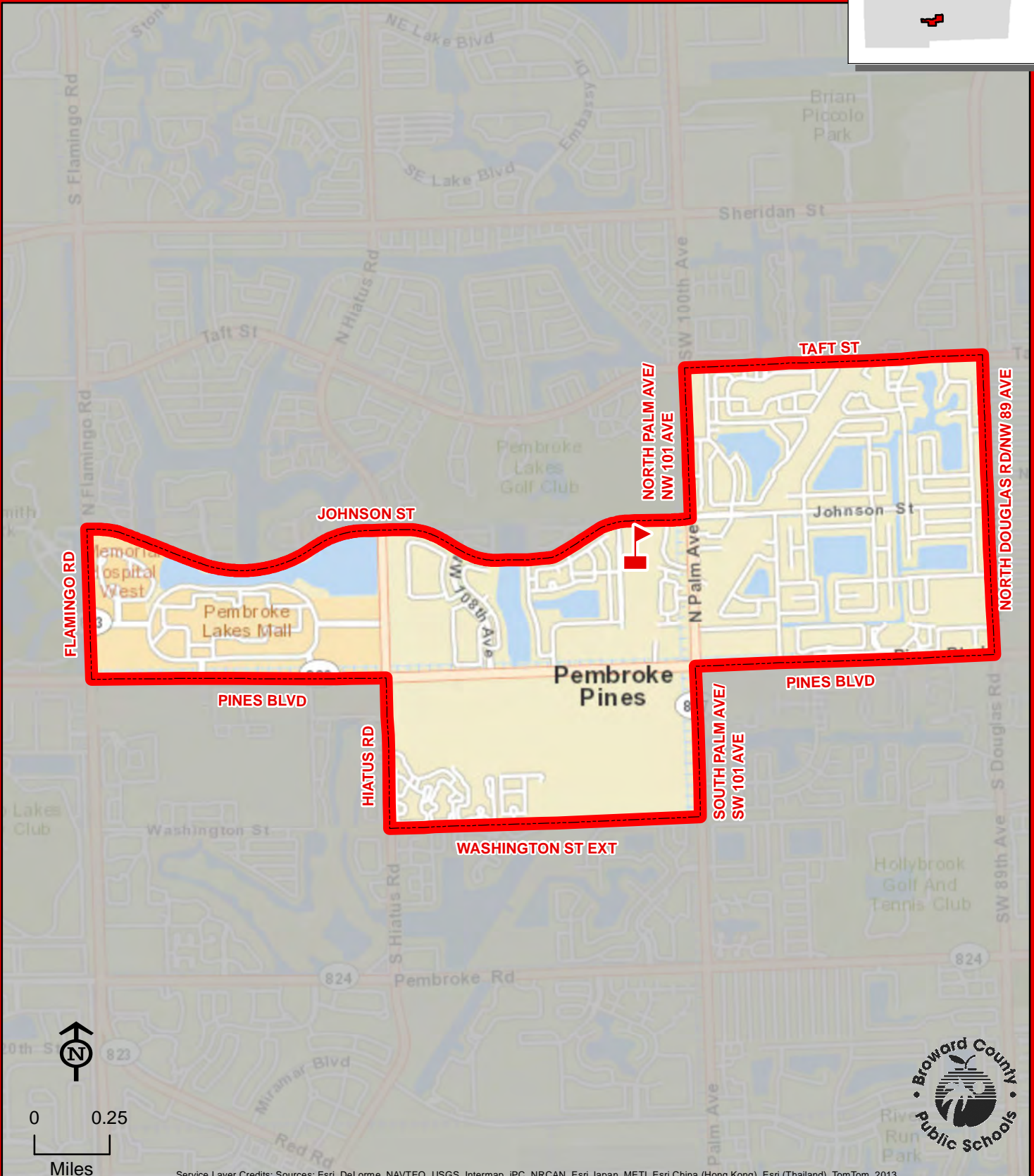
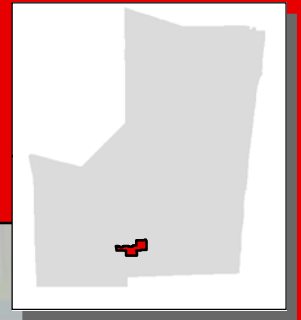
851 NW 68 AVENUE  
PLANTATION, FLORIDA 33317  
754-322-7900



THIS MAP IS FOR CONCEPTUAL PURPOSES ONLY AND SHOULD NOT BE USED FOR LEGAL BOUNDARY DETERMINATIONS

# PINES LAKES ELEMENTARY SCHOOL

10300 JOHNSON STREET  
PEMBROKE PINES, FLORIDA 33026  
754-323-7100



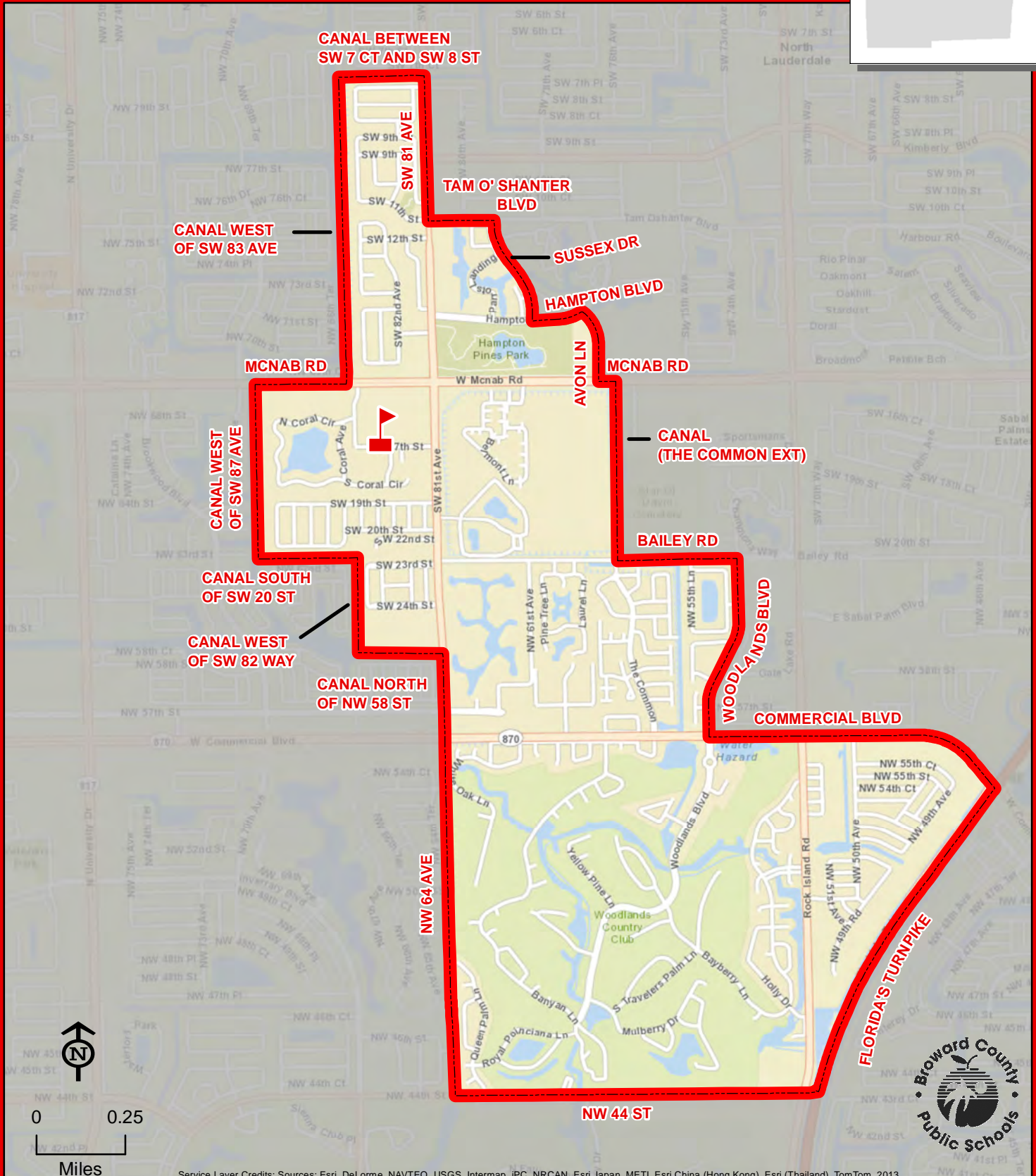
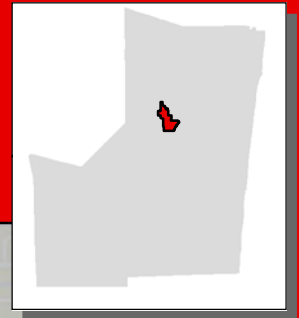
Service Layer Credits: Sources: Esri, DeLorme, NAVTEQ, USGS, Intermap, IPC, NRCAN, Esri Japan, METI, Esri China (Hong Kong), Esri (Thailand), TomTom, 2013

THIS MAP IS FOR CONCEPTUAL PURPOSES ONLY AND SHOULD NOT BE USED FOR LEGAL BOUNDARY DETERMINATIONS



# PINEWOOD ELEMENTARY SCHOOL

1600 SW 83 AVENUE  
NORTH LAUDERDALE, FLORIDA 33068  
754-322-7950



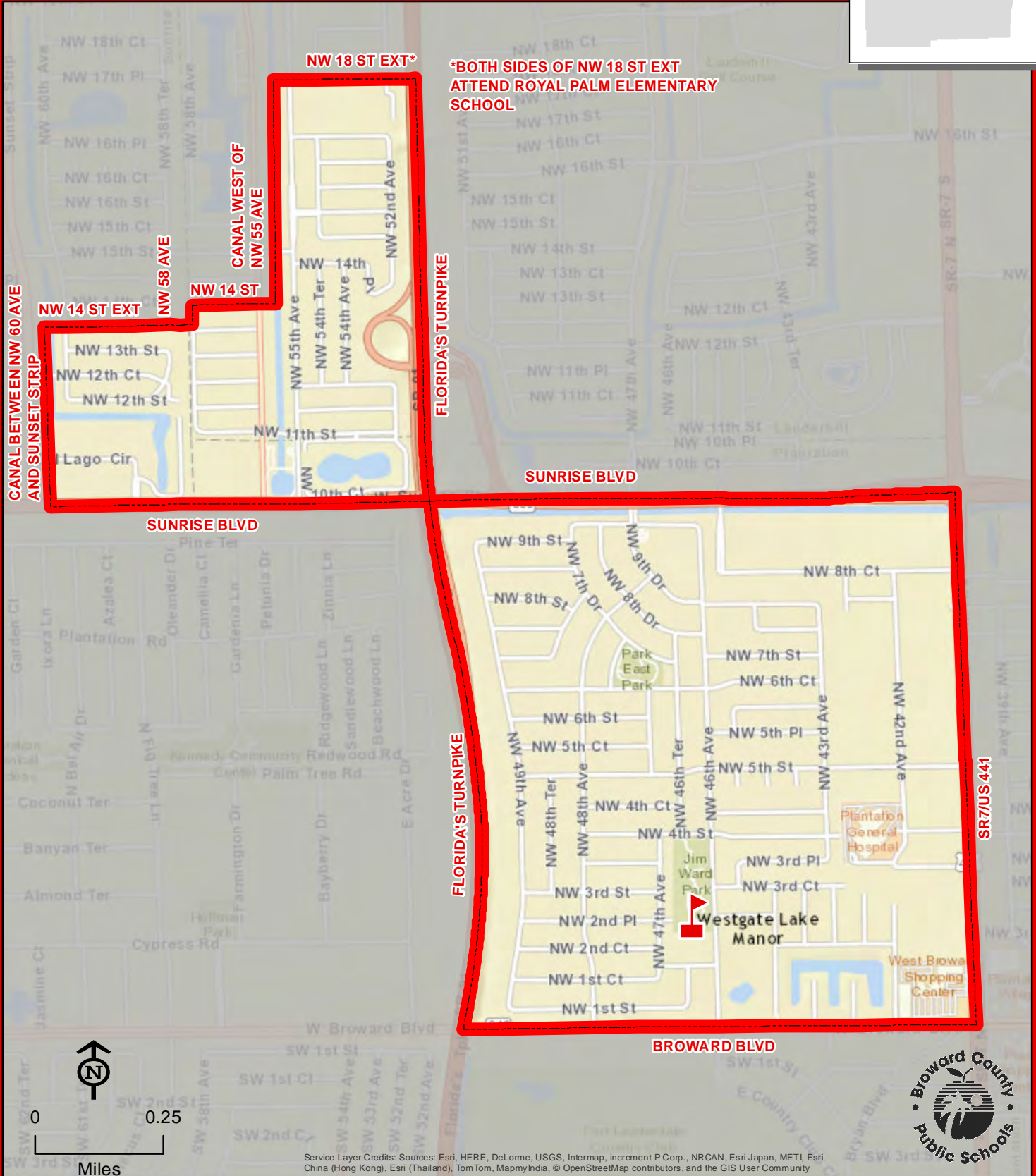
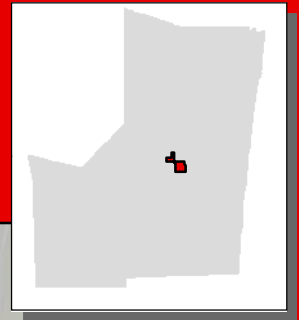
PINEWOOD

THIS MAP IS FOR CONCEPTUAL PURPOSES ONLY AND SHOULD NOT BE USED FOR LEGAL BOUNDARY DETERMINATIONS

# PLANTATION ELEMENTARY SCHOOL

651 NW 42 AVENUE  
PLANTATION, FLORIDA 33317  
754-322-8000

Magnet School



PLANTATION

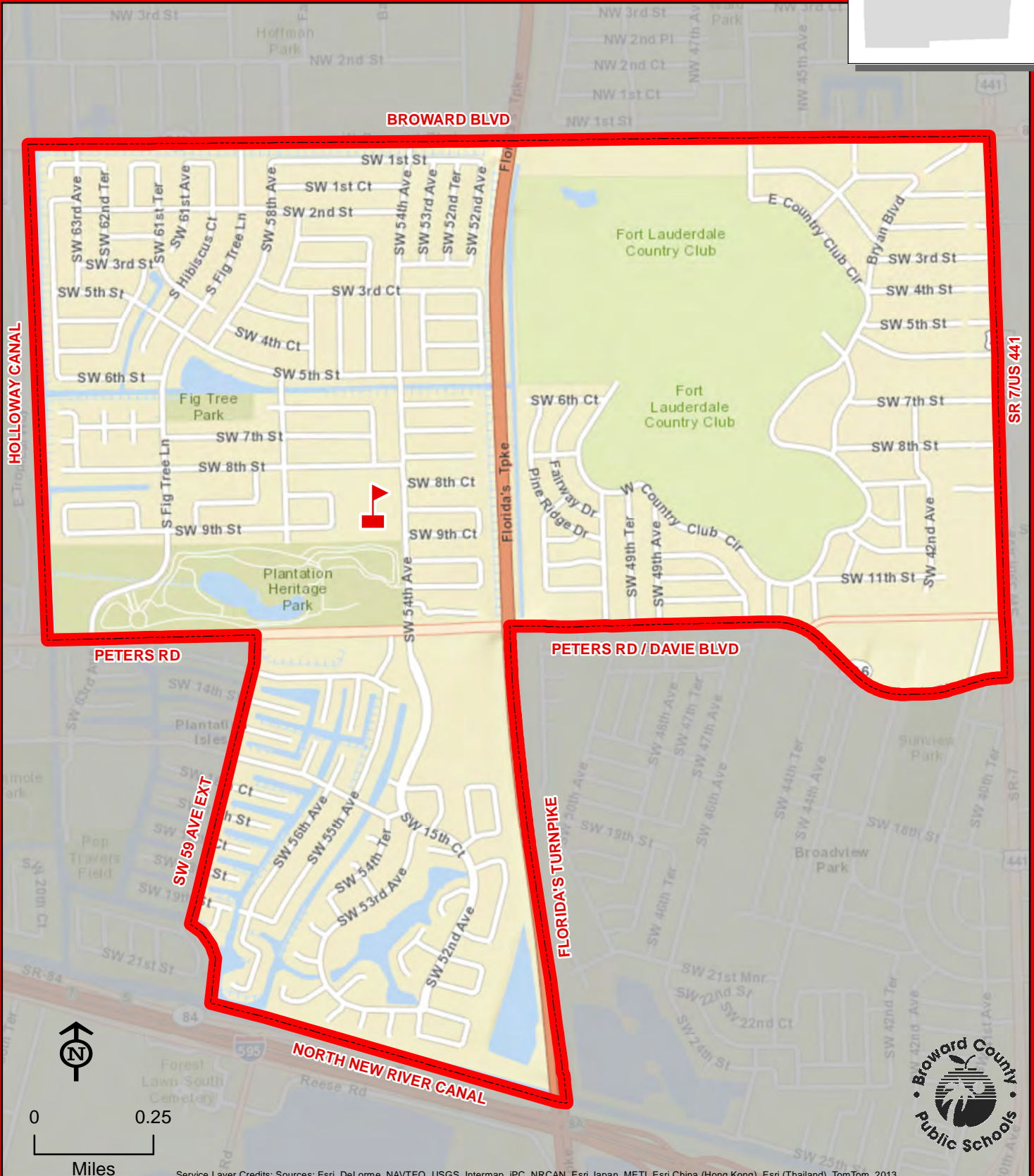
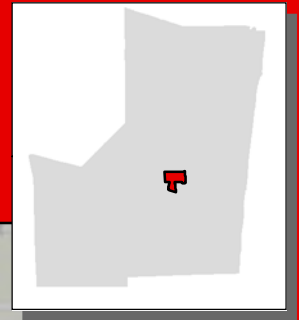
THIS MAP IS FOR CONCEPTUAL PURPOSES ONLY AND SHOULD NOT BE USED FOR LEGAL BOUNDARY DETERMINATIONS





# PLANTATION PARK ELEMENTARY SCHOOL

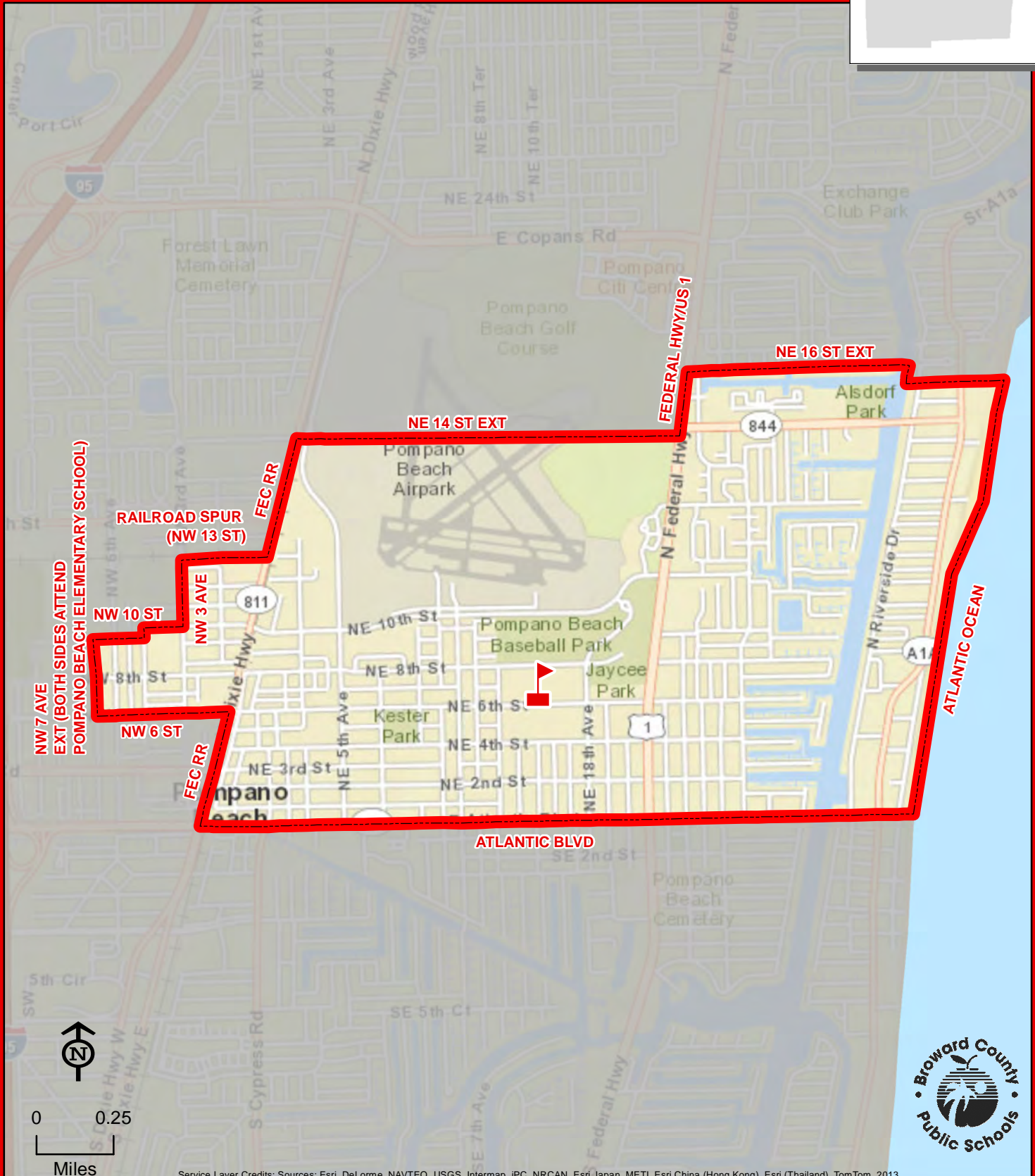
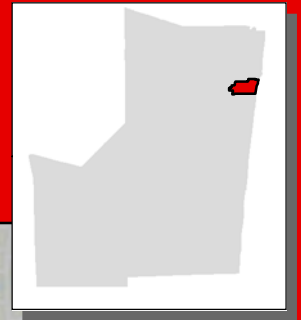
875 SW 54 AVENUE  
PLANTATION, FLORIDA 33317  
754-323-7150



THIS MAP IS FOR CONCEPTUAL PURPOSES ONLY AND SHOULD NOT BE USED FOR LEGAL BOUNDARY DETERMINATIONS

# POMPANO BEACH ELEMENTARY SCHOOL

700 NE 13 AVENUE  
POMPANO BEACH, FLORIDA 33060  
754-322-8050



POMPANO BEACH



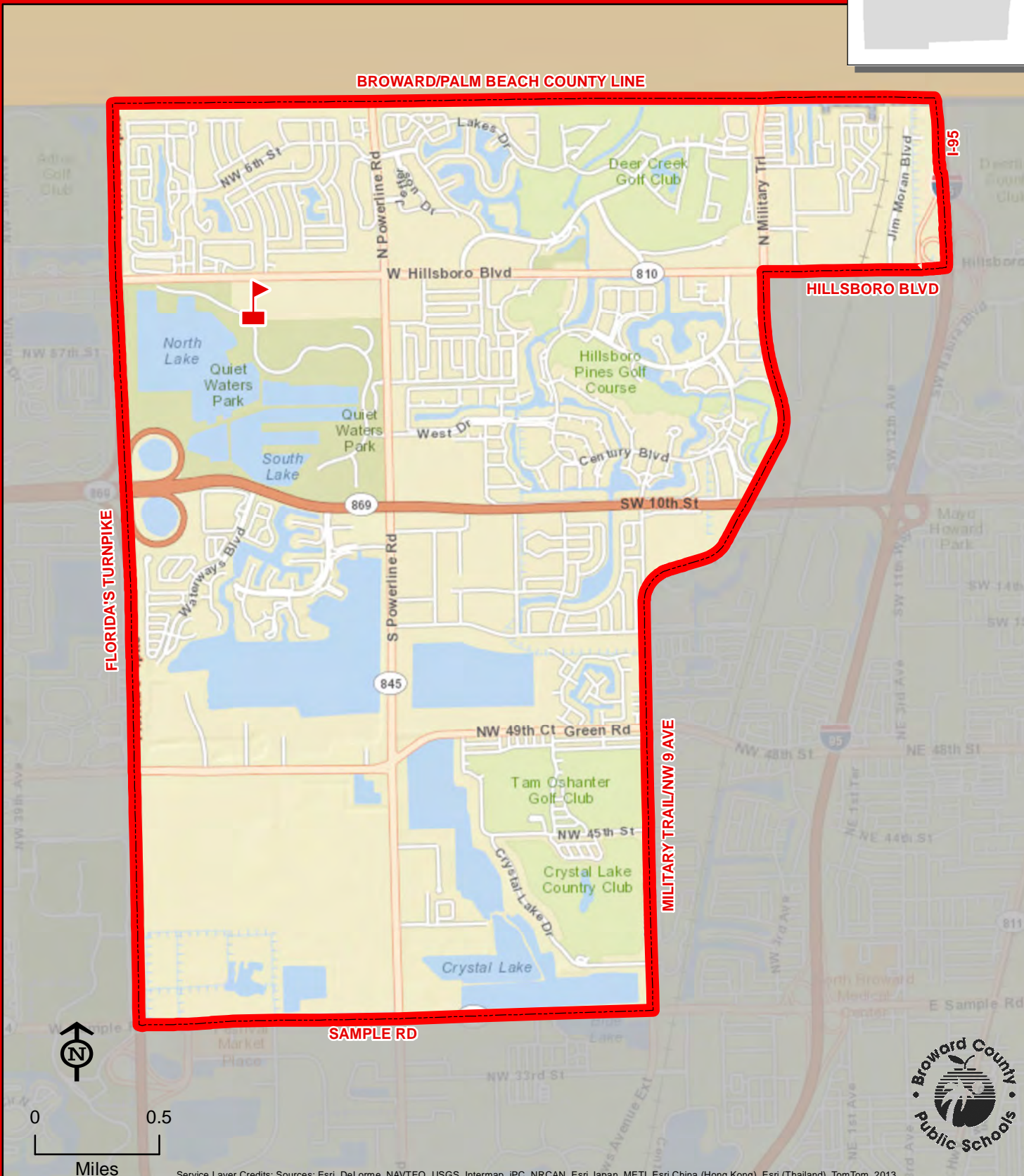
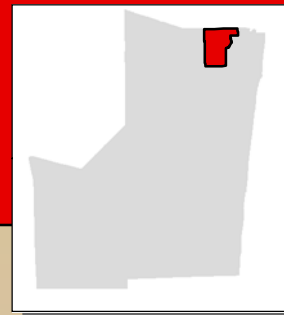
Service Layer Credits: Sources: Esri, DeLorme, NAVTEQ, USGS, Intermap, iPC, NRCAN, Esri Japan, METI, Esri China (Hong Kong), Esri (Thailand), TomTom, 2013

THIS MAP IS FOR CONCEPTUAL PURPOSES ONLY AND SHOULD NOT BE USED FOR LEGAL BOUNDARY DETERMINATIONS



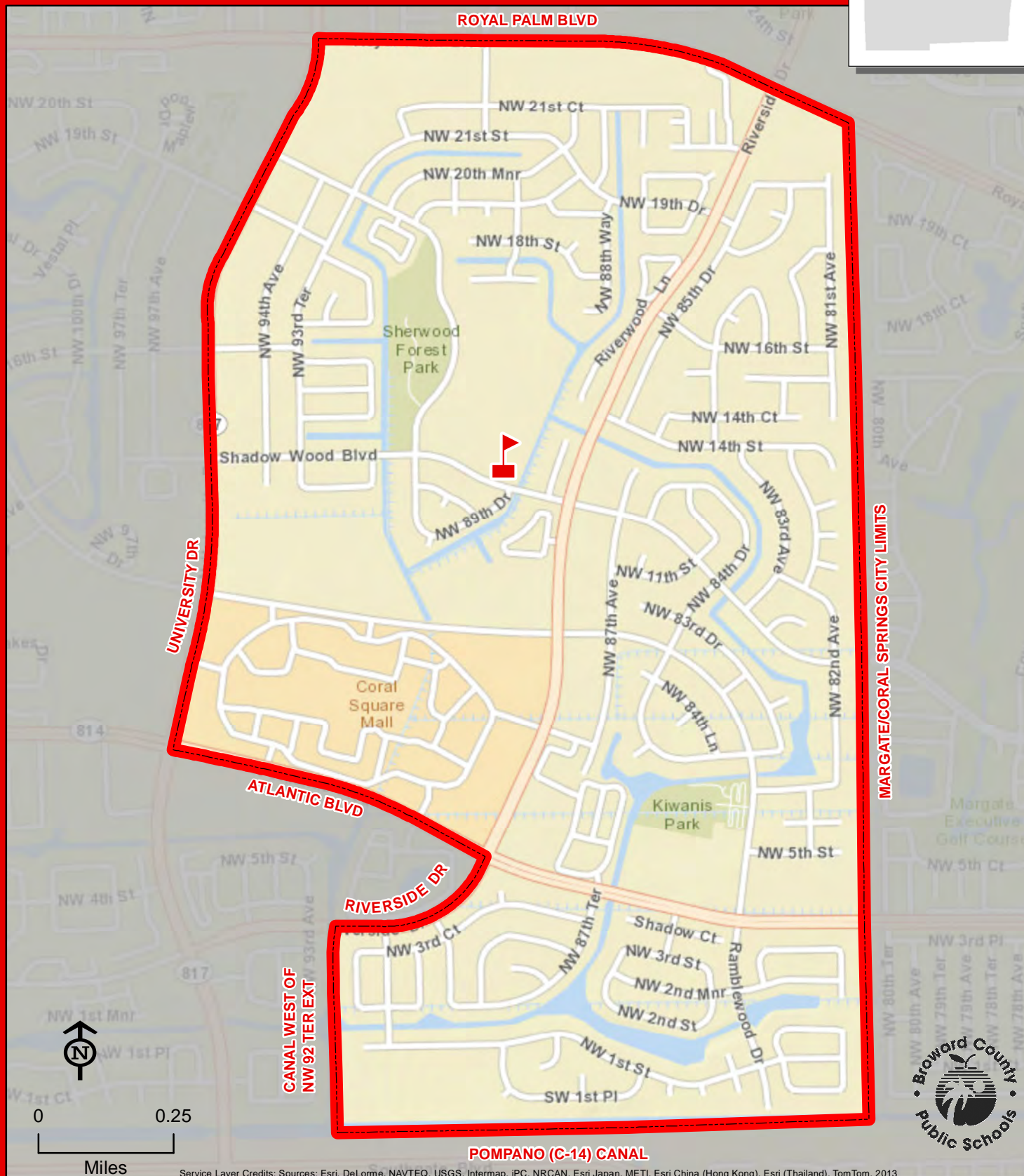
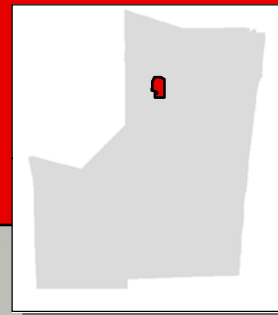
# QUIET WATERS ELEMENTARY SCHOOL

4150 W HILLSBORO BOULEVARD  
DEERFIELD BEACH, FLORIDA 33442  
754-322-8100



THIS MAP IS FOR CONCEPTUAL PURPOSES ONLY AND SHOULD NOT BE USED FOR LEGAL BOUNDARY DETERMINATIONS

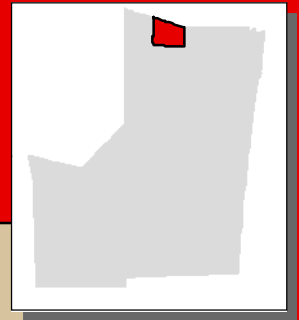
8950 SHADOW WOOD BOULEVARD  
CORAL SPRINGS, FLORIDA 33071  
754-322-8150



RAMBLEWOOD



**7400 PARKSIDE DRIVE  
PARKLAND, FLORIDA 33067  
754-322-8200**



## Boundary Choice Area

## CONSERVATION AREA

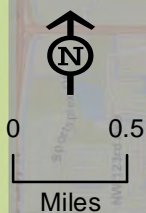
## SAWGRASS EXPY

## SAWGRASS EXPY

SR7/US 441

RIVERGLADES

Students interested in attending the boundary choice area school must apply. Application information is available online at [browardschools.com/dsa](http://browardschools.com/dsa), or through the Demographics & Student Assignments Department at (754) 321-2480.



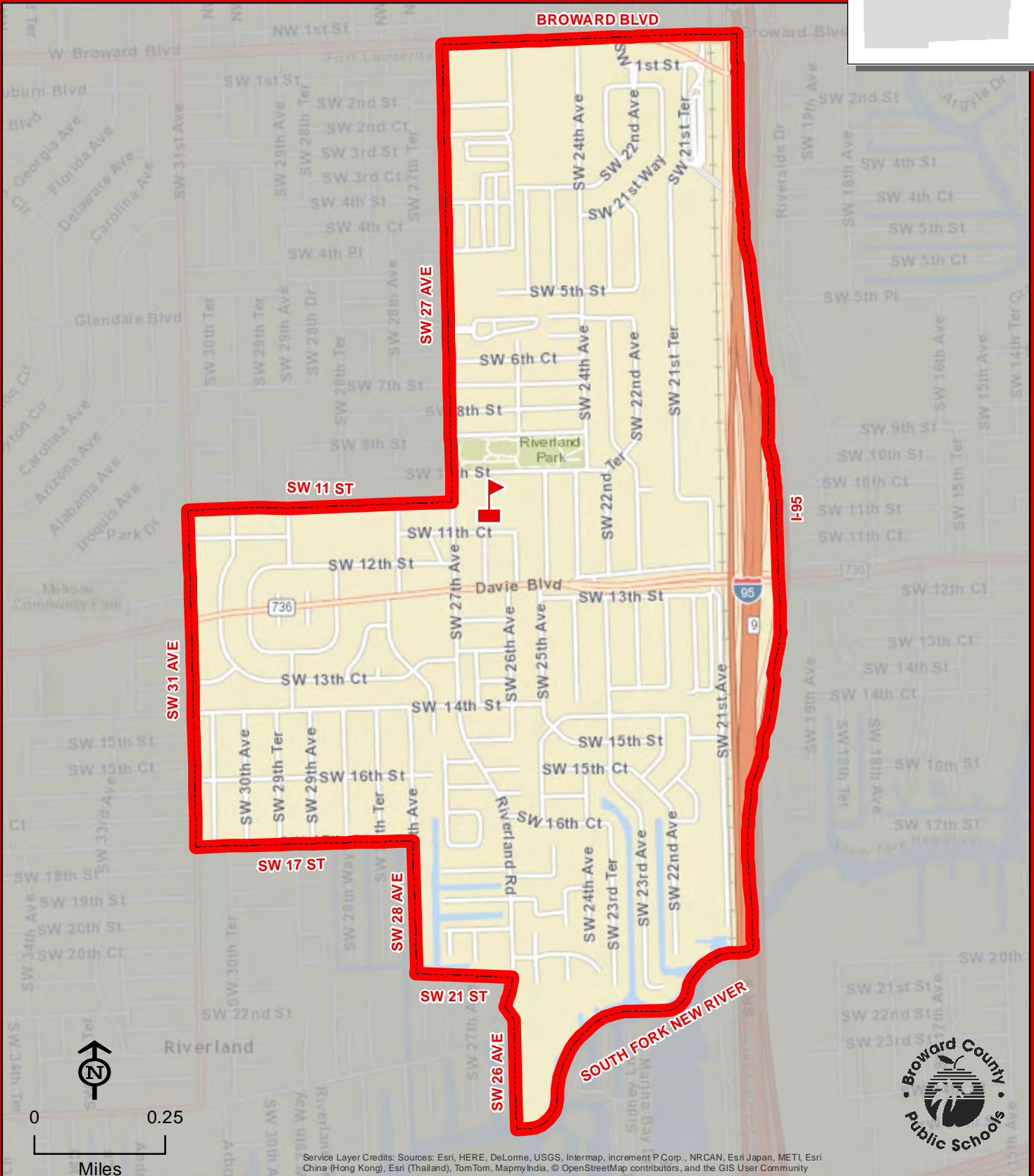
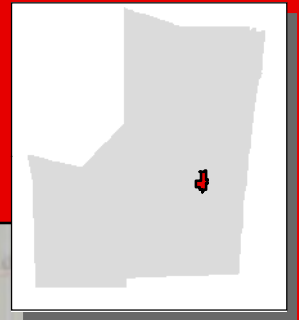
Service Layer Credits: Sources: Esri, HERE, DeLorme, USGS, Intermap, increment P Corp., NRCAN, Esri Japan, METI, Esri China (Hong Kong), Esri (Thailand), TomTom, MapmyIndia, © OpenStreetMap contributors, and the GIS User Community

**THIS MAP IS FOR CONCEPTUAL PURPOSES ONLY AND SHOULD NOT BE USED FOR LEGAL BOUNDARY DETERMINATIONS**

# RIVERLAND ELEMENTARY SCHOOL

2600 SW 11 COURT  
FORT LAUDERDALE, FLORIDA 33312  
754-323-7200

Magnet School

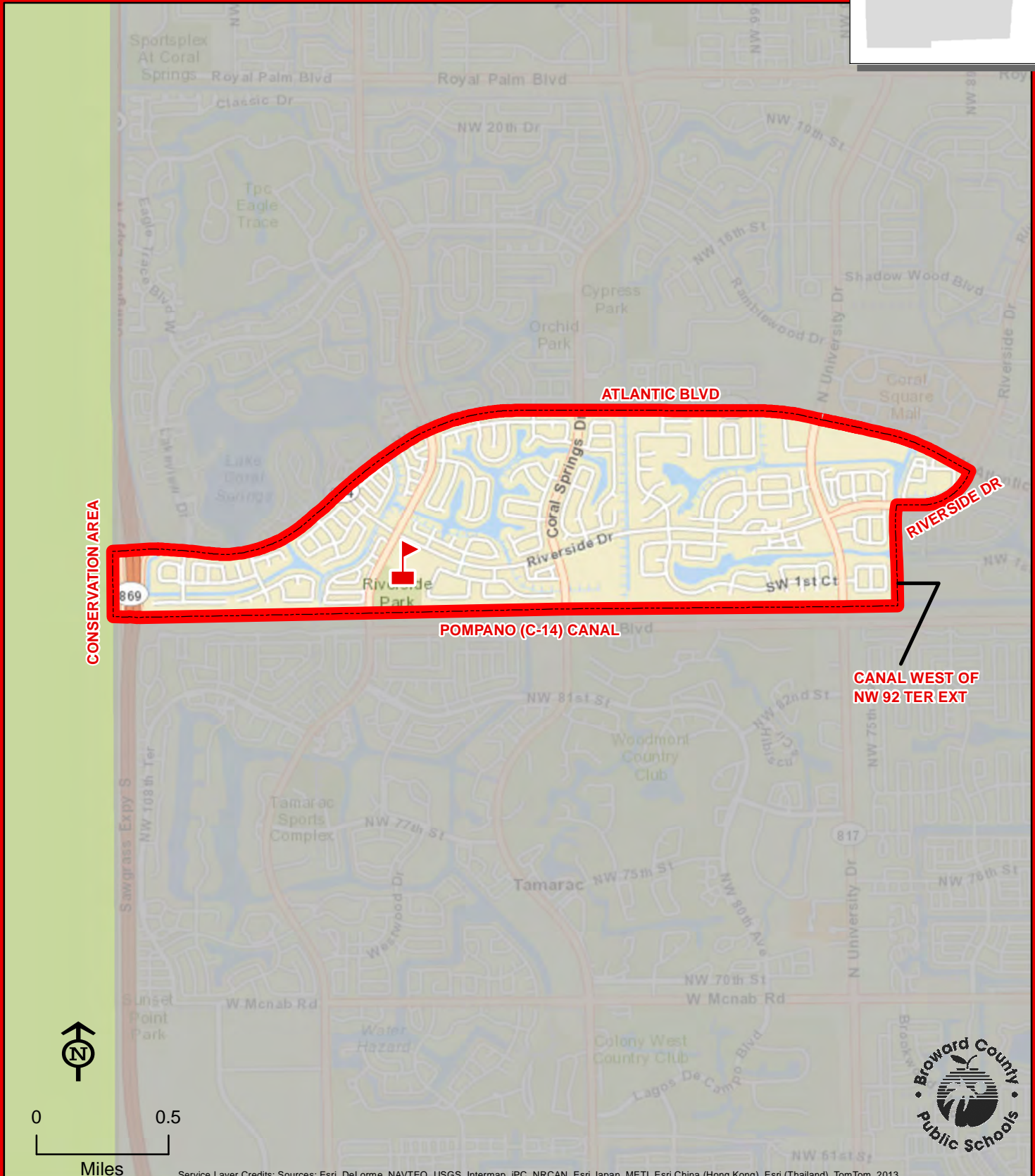
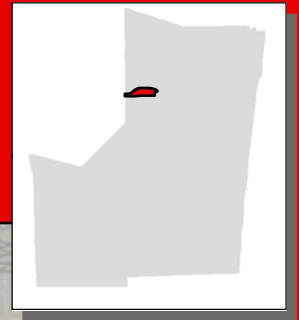


THIS MAP IS FOR CONCEPTUAL PURPOSES ONLY AND SHOULD NOT BE USED FOR LEGAL BOUNDARY DETERMINATIONS



# RIVERSIDE ELEMENTARY SCHOOL

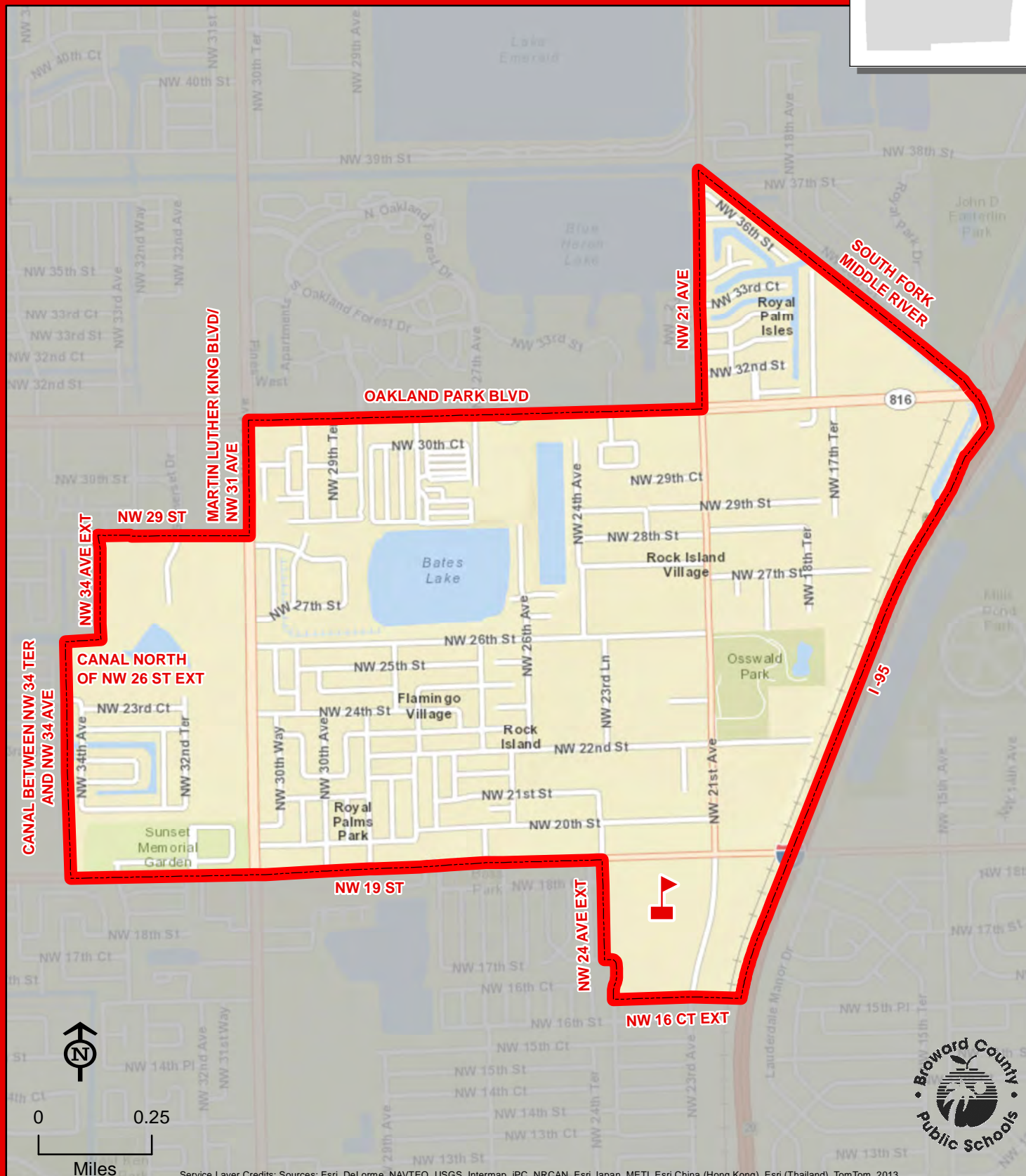
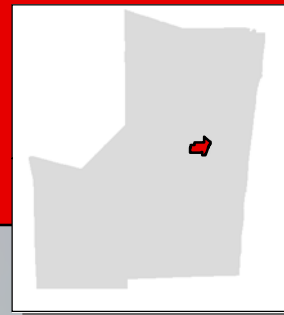
11450 RIVERSIDE DRIVE  
CORAL SPRINGS, FLORIDA 33071  
754-322-8250



Service Layer Credits: Sources: Esri, DeLorme, NAVTEQ, USGS, Intermap, IPC, NRCAN, Esri Japan, METI, Esri China (Hong Kong), Esri (Thailand), TomTom, 2013

THIS MAP IS FOR CONCEPTUAL PURPOSES ONLY AND SHOULD NOT BE USED FOR LEGAL BOUNDARY DETERMINATIONS

2350 NW 19 STREET  
OAKLAND PARK, FLORIDA 33311  
754-322-8300



# ROCK ISLAND



1951 NW 56 AVENUE  
LAUDERHILL, FLORIDA 33313  
754-322-8350

**OAKLAND PARK BLVD**

**ENDEAVOUR PRIMARY  
LEARNING CENTER**

**DIVIDING PROPERTY LINE  
115 FEET NORTH OF NW 23 ST  
80 FEET SOUTH OF NW 24 ST EXT**

**SUNRISE/LAUDERHILL  
CITY LIMITS**

**SUNRISE/LAUDERHILL  
CITY LIMITS**

## FLORIDA'S TURNPIKE

FLORIDA'S TURNPIKE

**ROYAL PALM  
ELEMENTARY**

**\*BOTH SIDES OF NW 18 ST EXT  
ATTEND ROYAL PALM ELEMENTARY  
SCHOOL**

**CANAL WEST OF  
NW 55 AVE**

**NW 14 ST**


**CANAL BETWEEN  
NW 60 AVE  
AND SUNSET STRIP**

**SUNRISE BLVD**



0 0.2  
Miles

Service Layer Credits: Sources: Esri, HERE, DeLorme, USGS, Intermap, increment P Corp., NRCAN, Esri Japan, METI, Esri China (Hong Kong), Esri (Thailand), TomTom, MapmyIndia, © OpenStreetMap contributors, and the GIS User Community

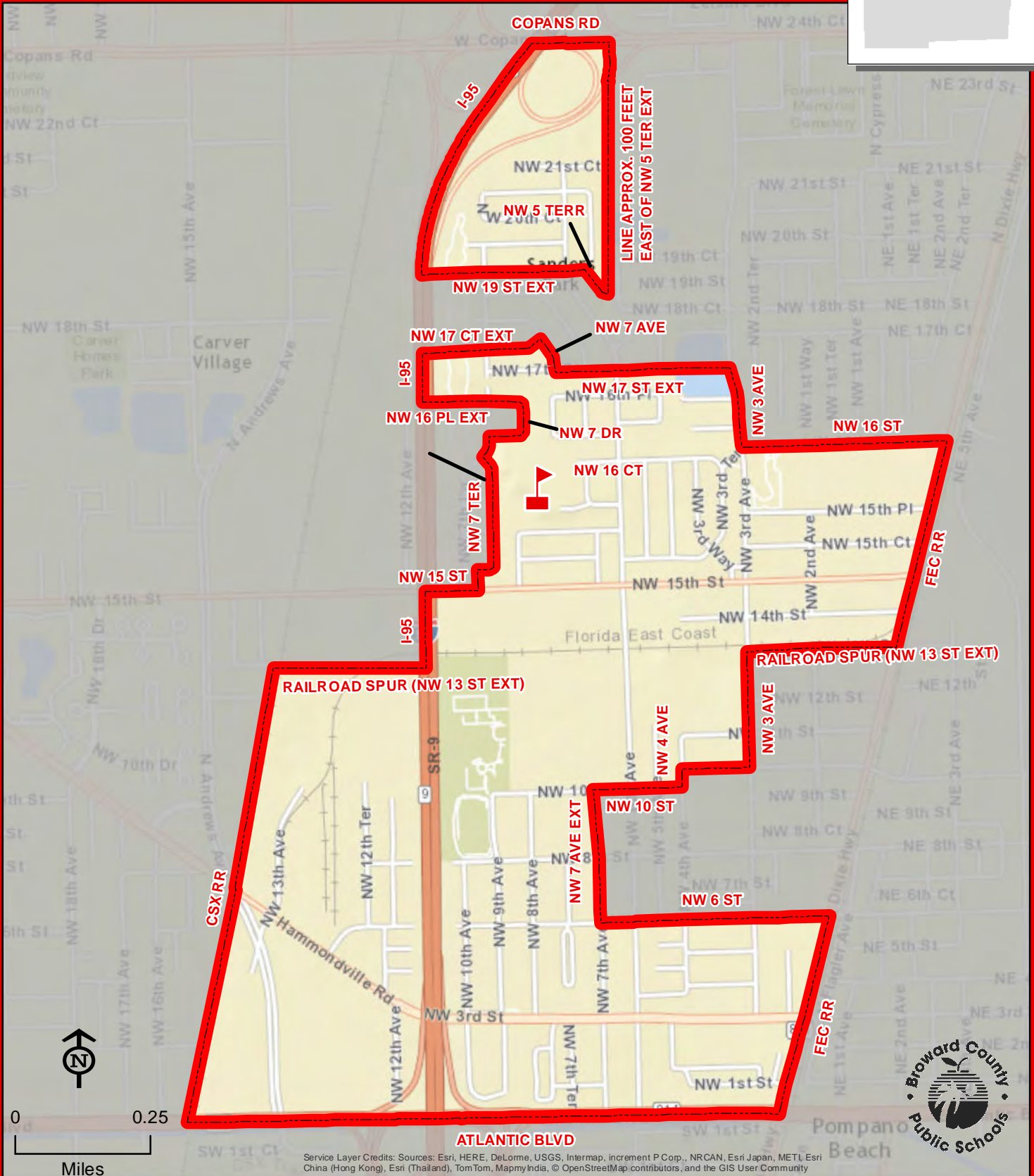
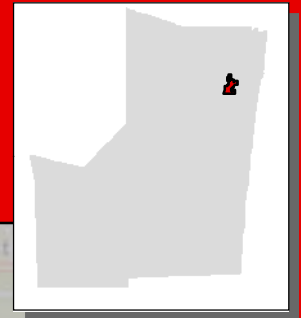


**THIS MAP IS FOR CONCEPTUAL PURPOSES ONLY AND SHOULD NOT BE USED FOR LEGAL BOUNDARY DETERMINATIONS**

# SANDERS PARK ELEMENTARY SCHOOL

800 NW 16 STREET  
POMPANO BEACH, FLORIDA 33060  
754-322-8400

Magnet School

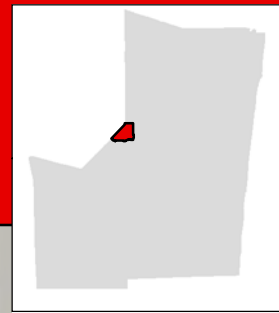


SANDERS PARK

THIS MAP IS FOR CONCEPTUAL PURPOSES ONLY AND SHOULD NOT BE USED FOR LEGAL BOUNDARY DETERMINATIONS



3700 HIATUS ROAD  
SUNRISE, FLORIDA 33351  
754-322-8450

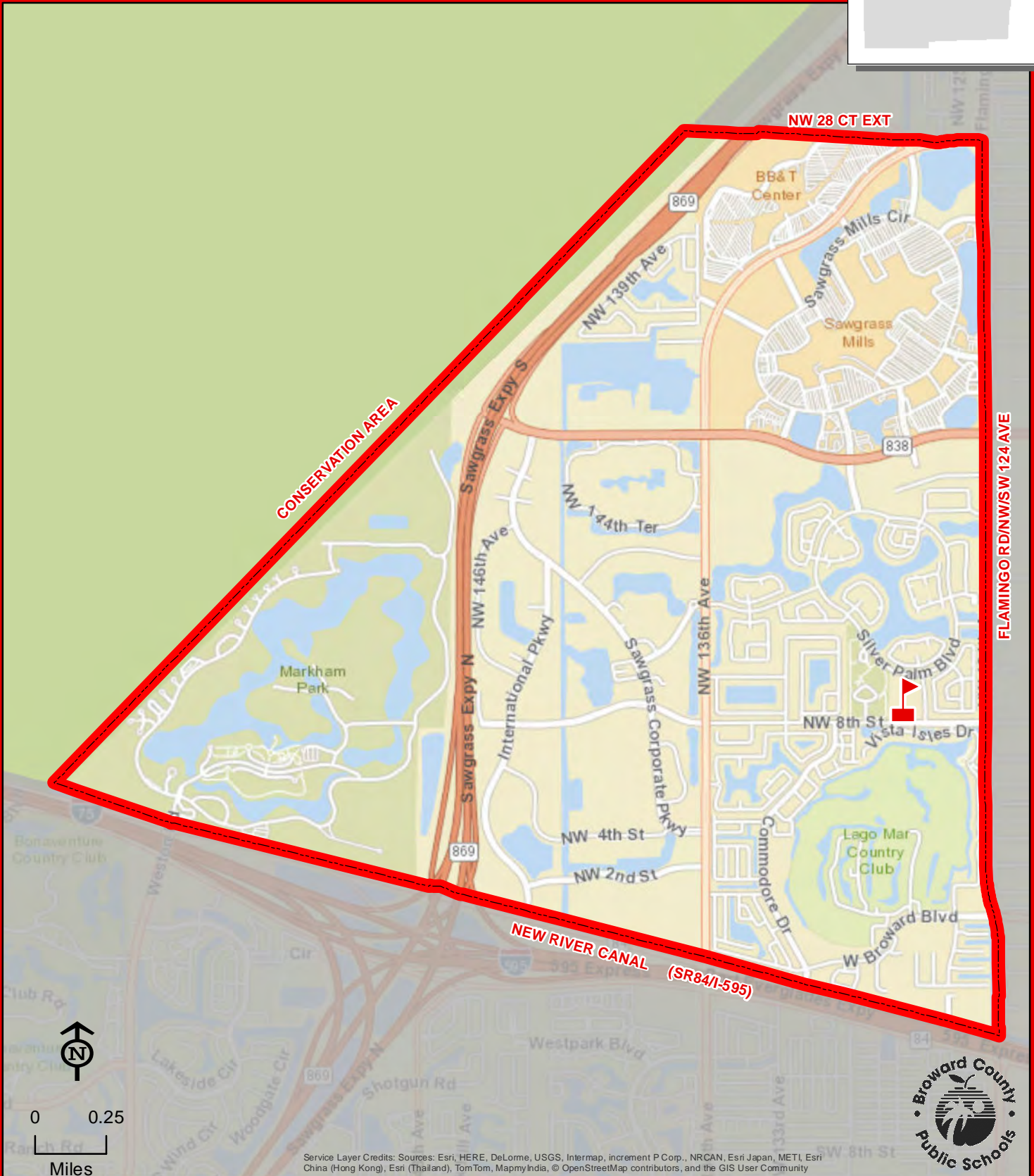
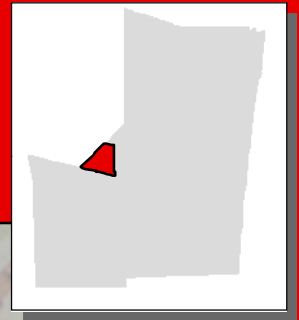


# SANDPIPER

# SAWGRASS ELEMENTARY SCHOOL

12655 NW 8 STREET  
SUNRISE, FLORIDA 33325  
754-322-8500

Innovative Program



FLAMINGO RD/NW 124 AVE

SAWGRASS

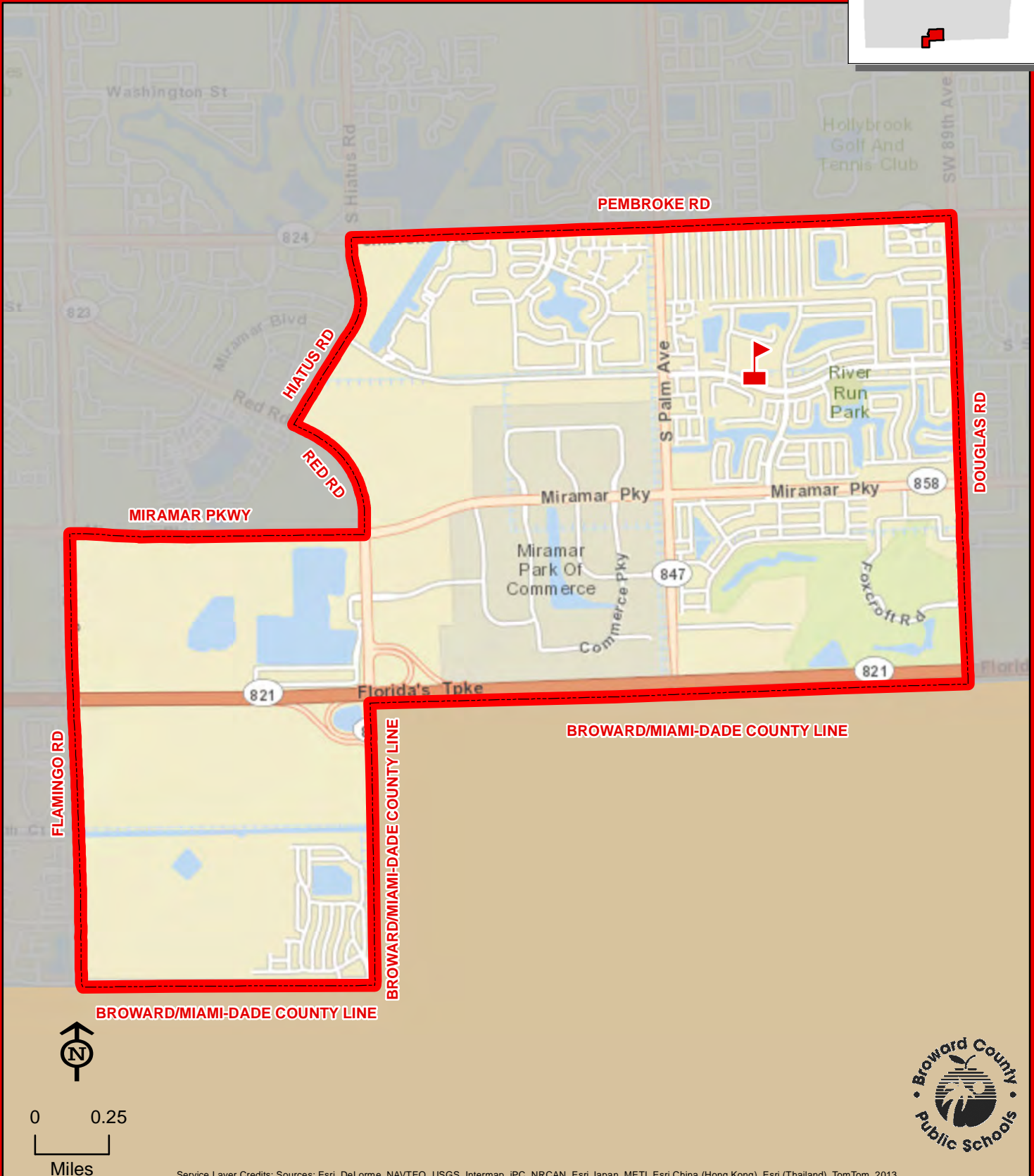
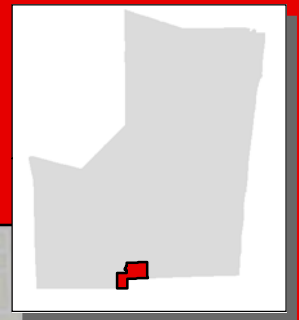


THIS MAP IS FOR CONCEPTUAL PURPOSES ONLY AND SHOULD NOT BE USED FOR LEGAL BOUNDARY DETERMINATIONS



# SEA CASTLE ELEMENTARY SCHOOL

9600 MIRAMAR BOULEVARD  
MIRAMAR, FLORIDA 33025  
754-323-7250



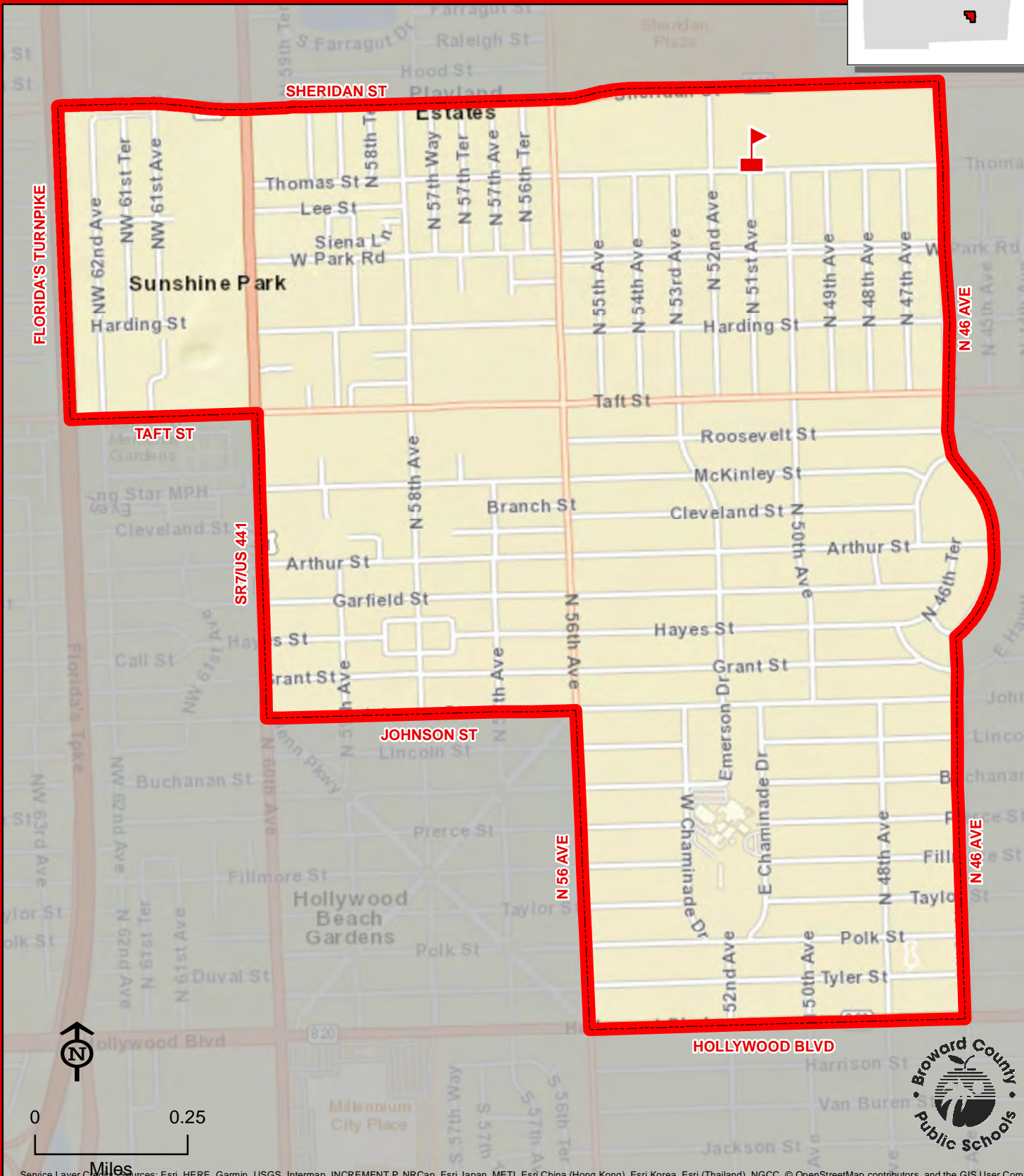
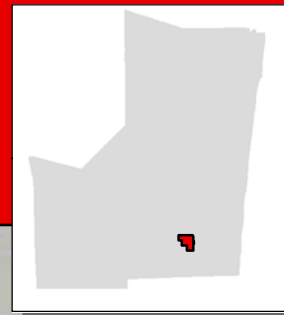
SEA CASTLE

THIS MAP IS FOR CONCEPTUAL PURPOSES ONLY AND SHOULD NOT BE USED FOR LEGAL BOUNDARY DETERMINATIONS

# SHERIDAN HILLS ELEMENTARY SCHOOL

5001 THOMAS STREET  
HOLLYWOOD, FLORIDA 33021  
754-323-7300

Innovative Program



SHERIDAN HILLS

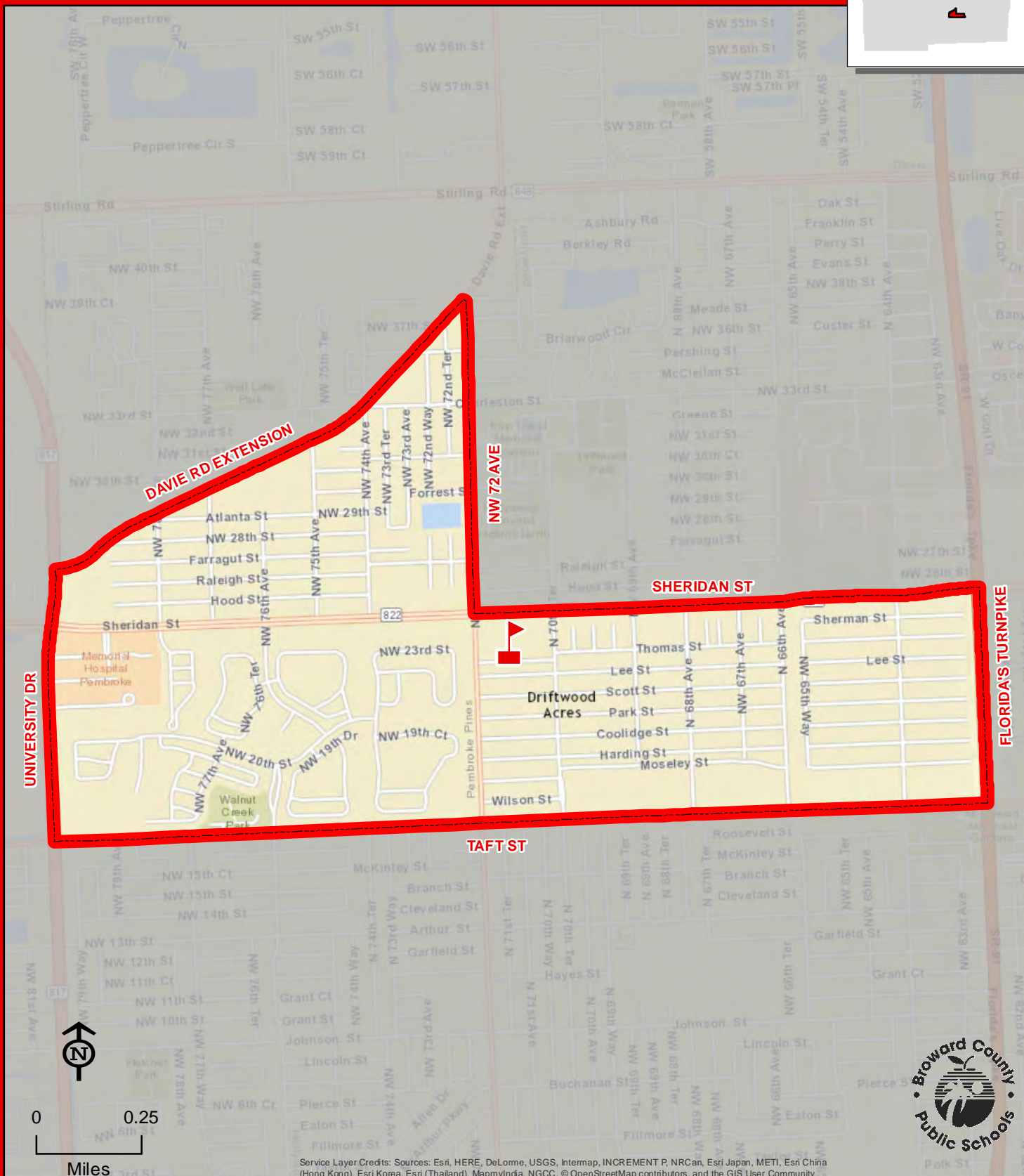
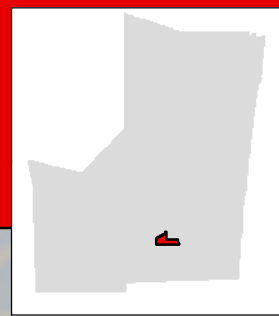
Service Layer Credits: Sources: Esri, HERE, Garmin, USGS, Intermap, INCREMENT P, NRCan, Esri Japan, METI, Esri China (Hong Kong), Esri Korea, Esri (Thailand), NGCC, © OpenStreetMap contributors, and the GIS User Community

THIS MAP IS FOR CONCEPTUAL PURPOSES ONLY AND SHOULD NOT BE USED FOR LEGAL BOUNDARY DETERMINATIONS



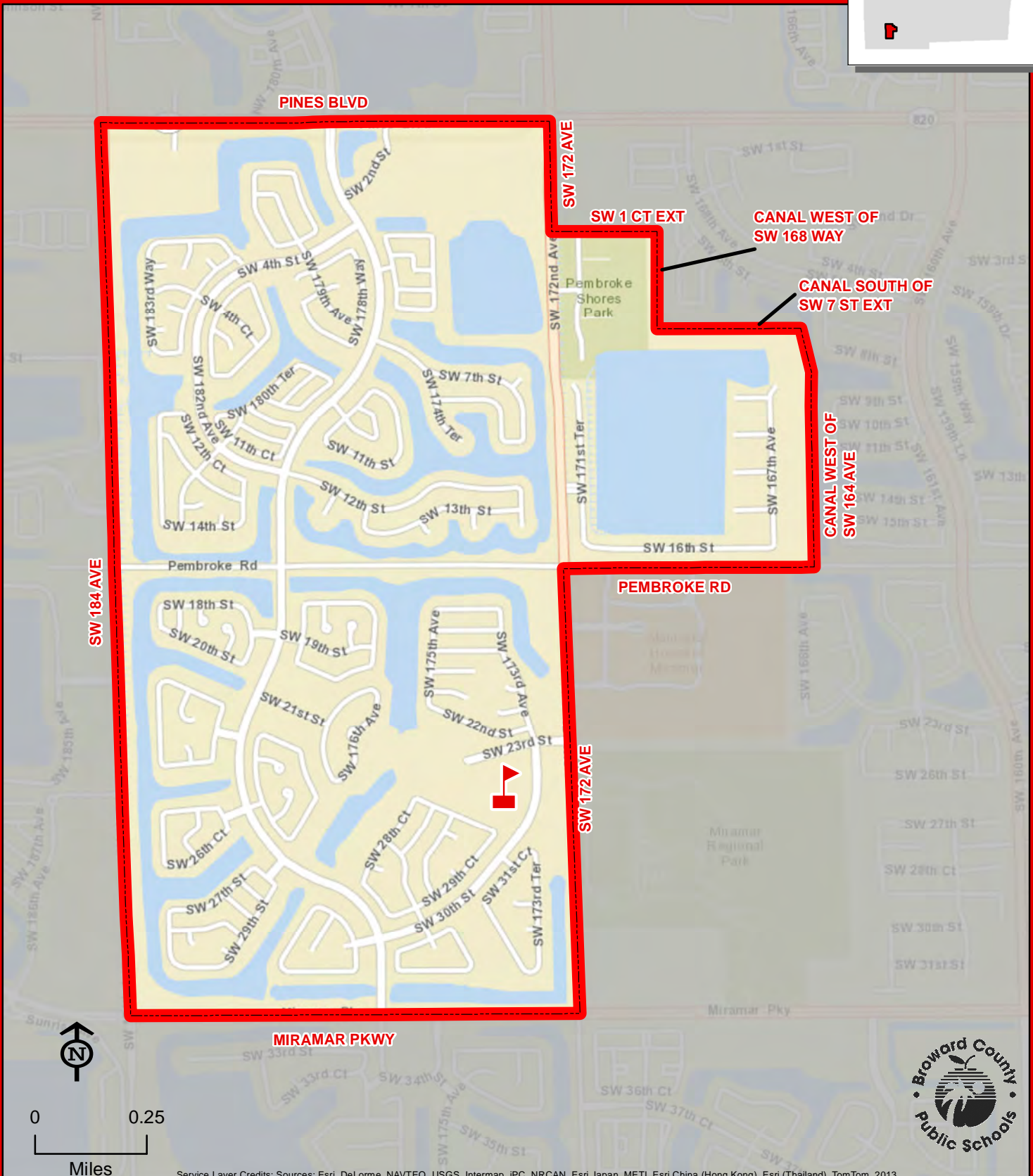
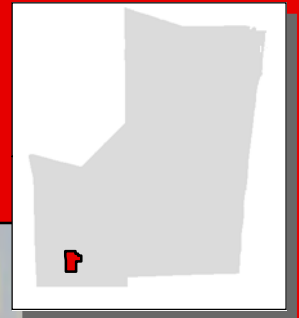
2310 N 70 TERRACE  
HOLLYWOOD, FLORIDA 33024  
754-323-7350

## Innovative Program



**THIS MAP IS FOR CONCEPTUAL PURPOSES ONLY AND SHOULD NOT BE USED FOR LEGAL BOUNDARY DETERMINATIONS**

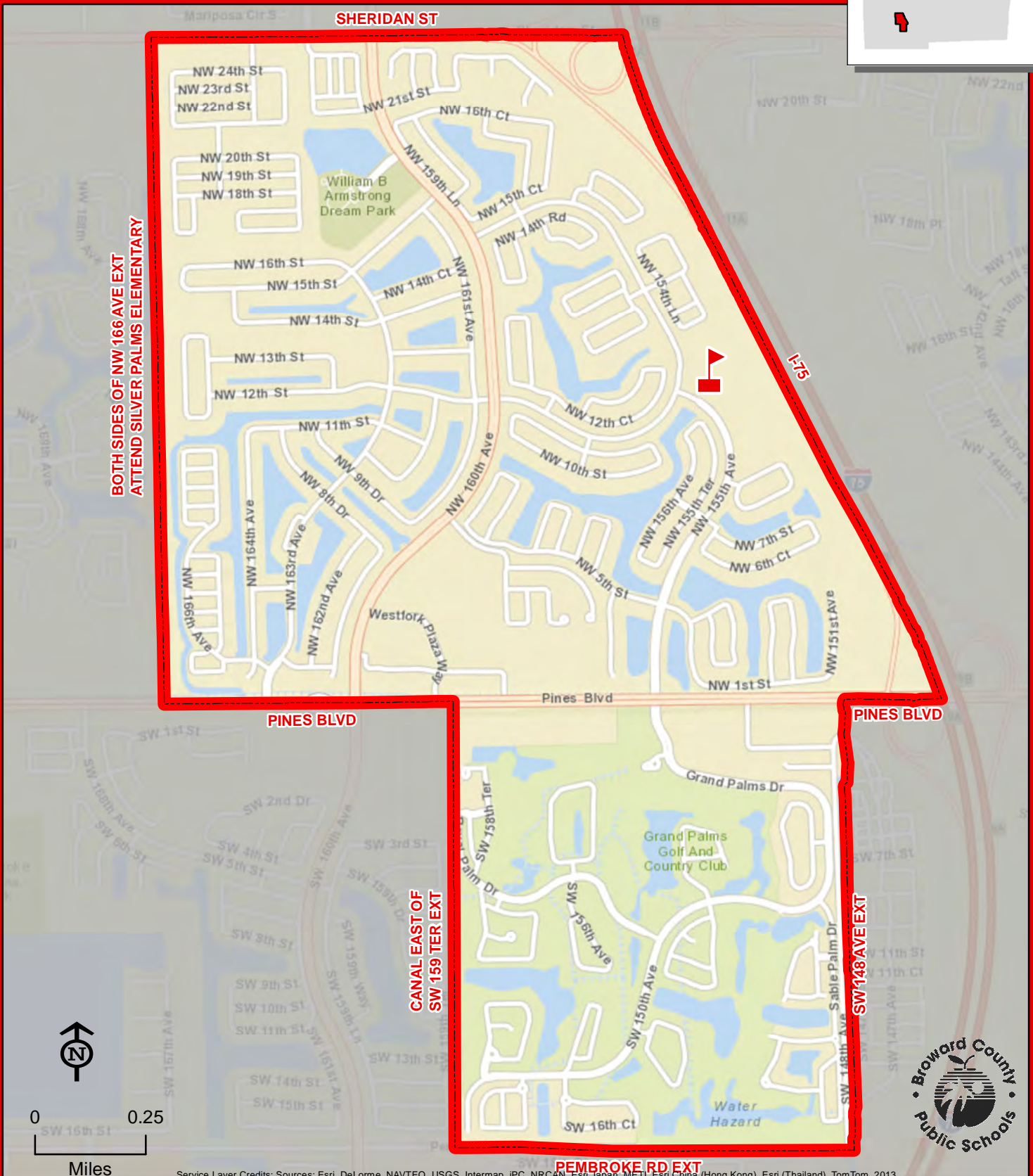
2300 SW 173 AVENUE  
MIRAMAR, FLORIDA 33029  
754-323-7400



# SILVER LAKES

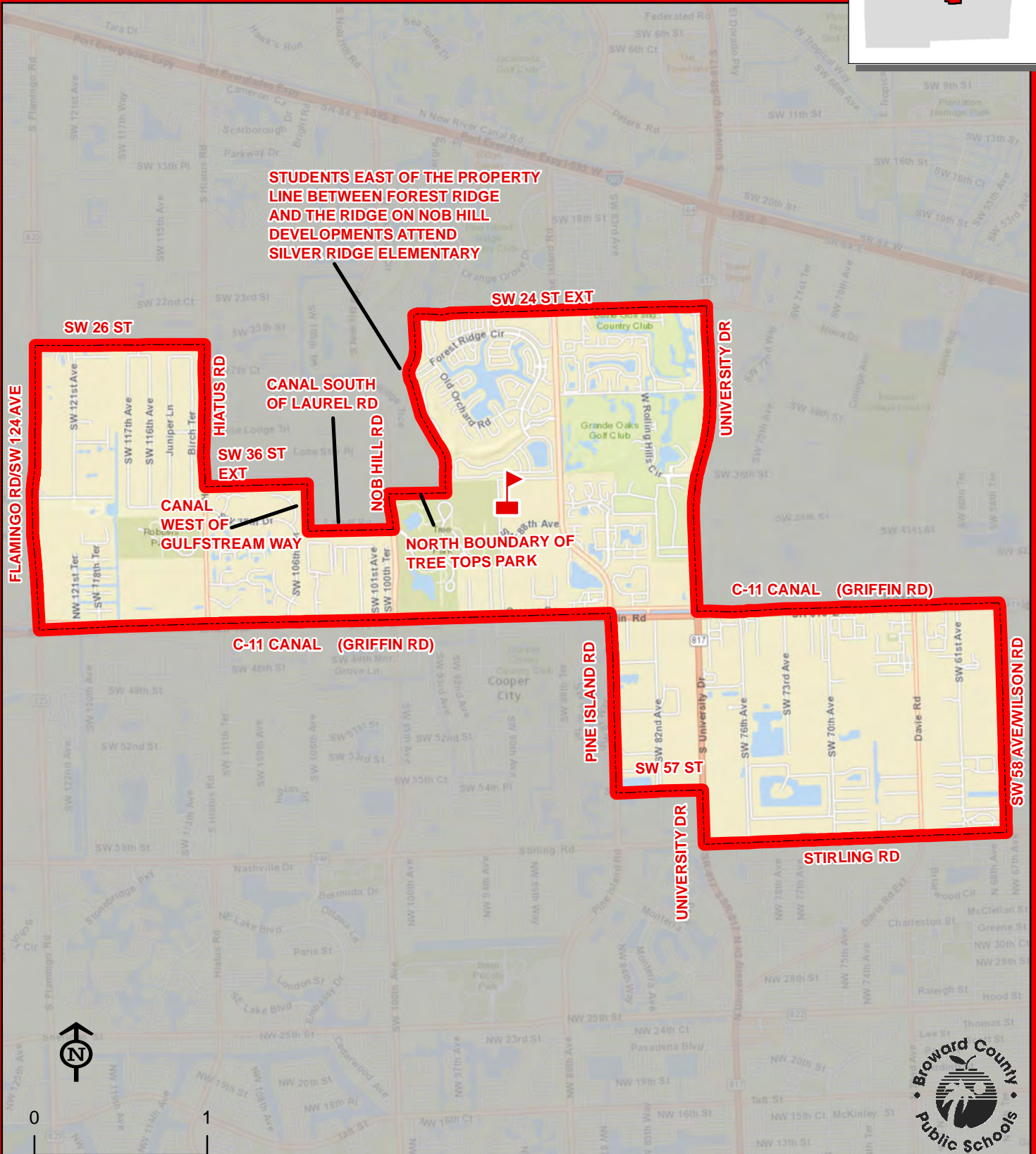
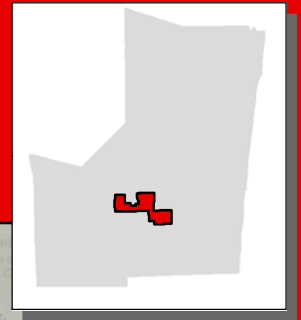


1209 NW 155 AVENUE  
PEMBROKE PINES, FLORIDA 33028  
754-323-7450



# SILVER RIDGE ELEMENTARY SCHOOL

9100 SW 36 STREET  
DAVIE, FLORIDA 33328  
754-323-7500



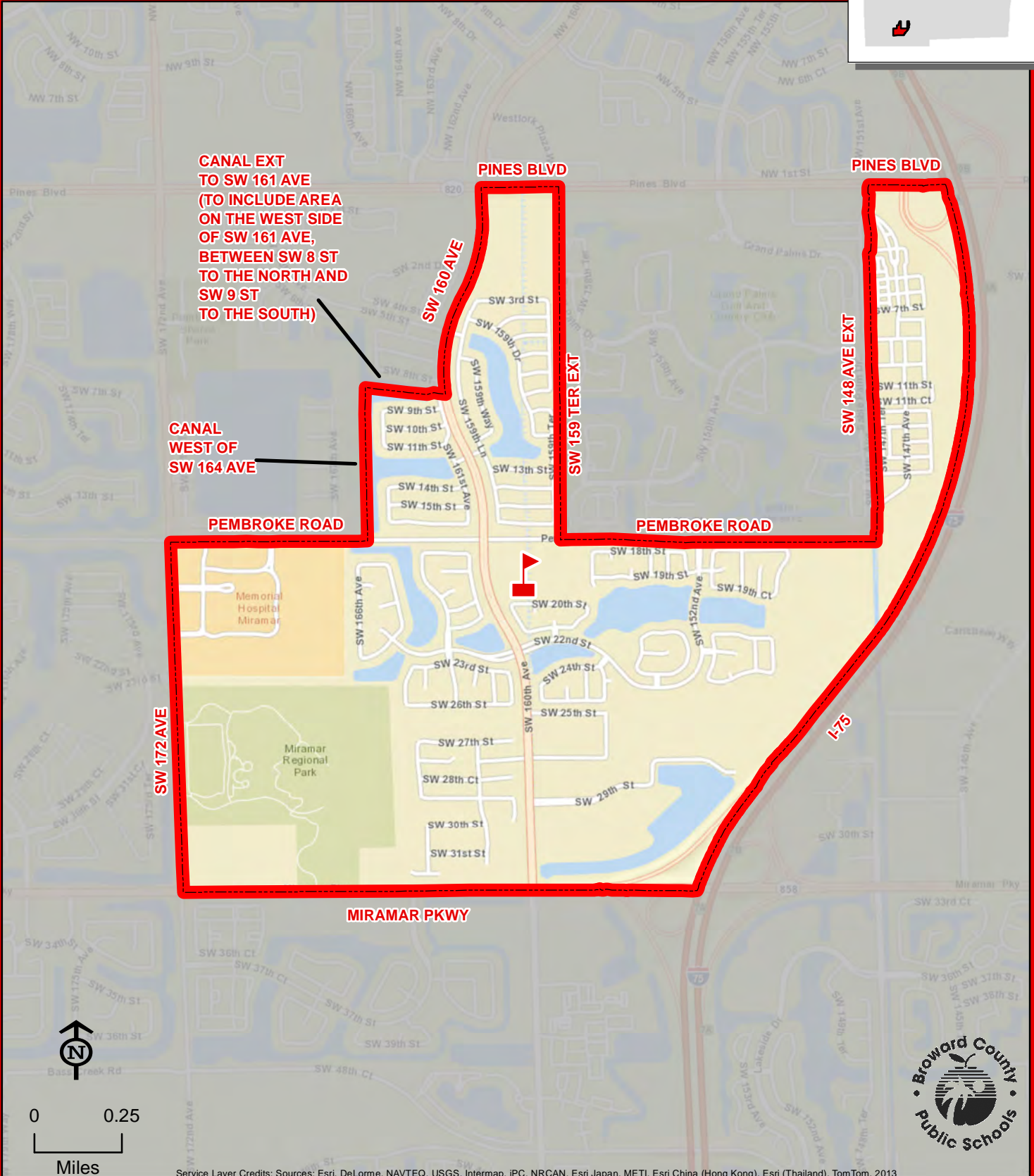
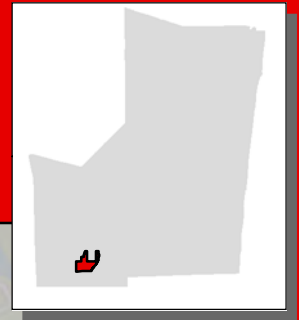
Service Layer Credits: Sources: Esri, HERE, DeLorme, USGS, Intermap, increment P Corp., NRCAN, Esri Japan, METI, Esri China (Hong Kong), Esri (Thailand), TomTom, MapmyIndia, © OpenStreetMap contributors, and the GIS User Community

THIS MAP IS FOR CONCEPTUAL PURPOSES ONLY AND SHOULD NOT BE USED FOR LEGAL BOUNDARY DETERMINATIONS



# SILVER SHORES ELEMENTARY SCHOOL

1701 SW 160 AVENUE  
MIRAMAR, FLORIDA 33027  
754-323-7550

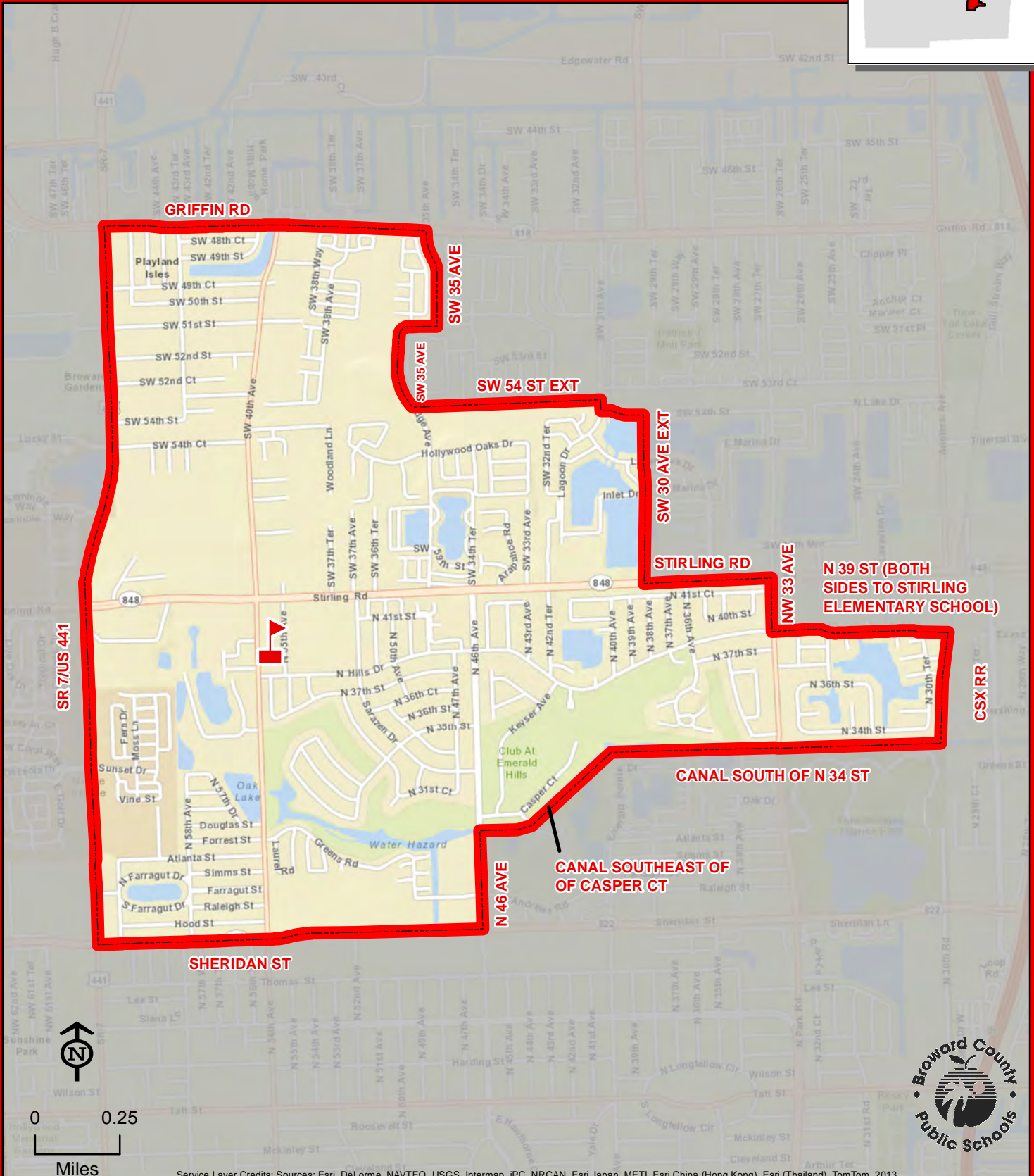
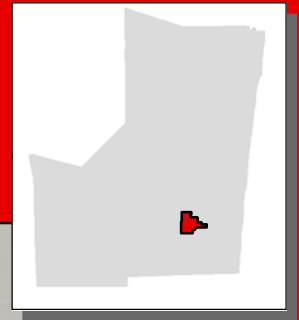


SILVER SHORES

THIS MAP IS FOR CONCEPTUAL PURPOSES ONLY AND SHOULD NOT BE USED FOR LEGAL BOUNDARY DETERMINATIONS

# STIRLING ELEMENTARY SCHOOL

5500 STIRLING ROAD  
HOLLYWOOD, FLORIDA 33021  
754-323-7600



THIS MAP IS FOR CONCEPTUAL PURPOSES ONLY AND SHOULD NOT BE USED FOR LEGAL BOUNDARY DETERMINATIONS

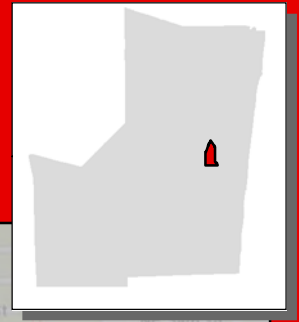


# SUNLAND PARK ACADEMY PREK-3

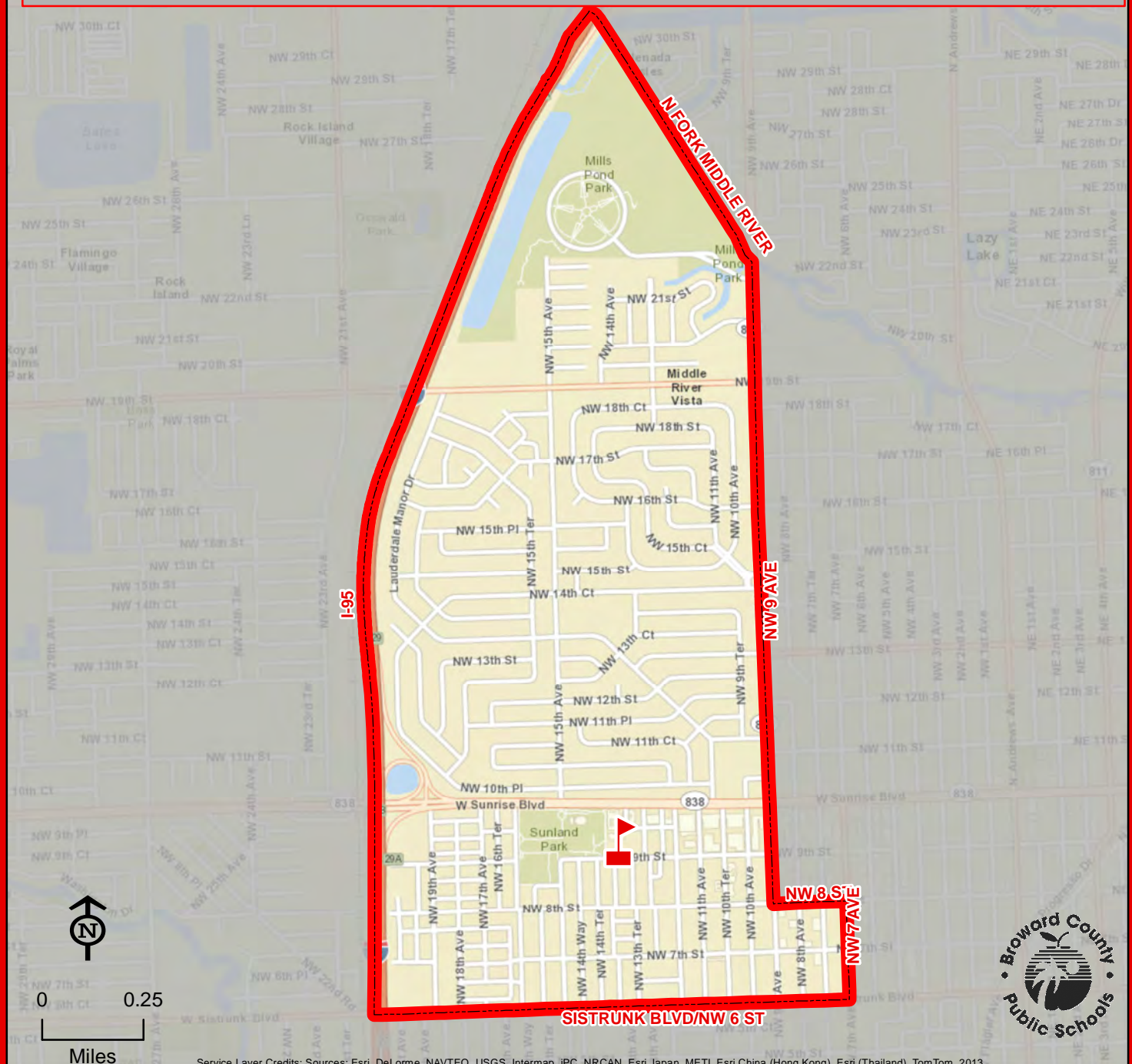
919 NW 13 AVENUE

FORT LAUDERDALE, FLORIDA 33311

754-322-8550



Kindergarten through third grade students residing within the Sunland Park Academy attendance area attend Sunland Park Academy. Fourth and fifth grade students residing within the Sunland Park Academy attendance area attend North Fork Elementary School, Thurgood Marshall Elementary School, or Walker Elementary School, depending on address.



SUNLAND PARK ACADEMY PREK-3



THIS MAP IS FOR CONCEPTUAL PURPOSES ONLY AND SHOULD NOT BE USED FOR LEGAL BOUNDARY DETERMINATIONS



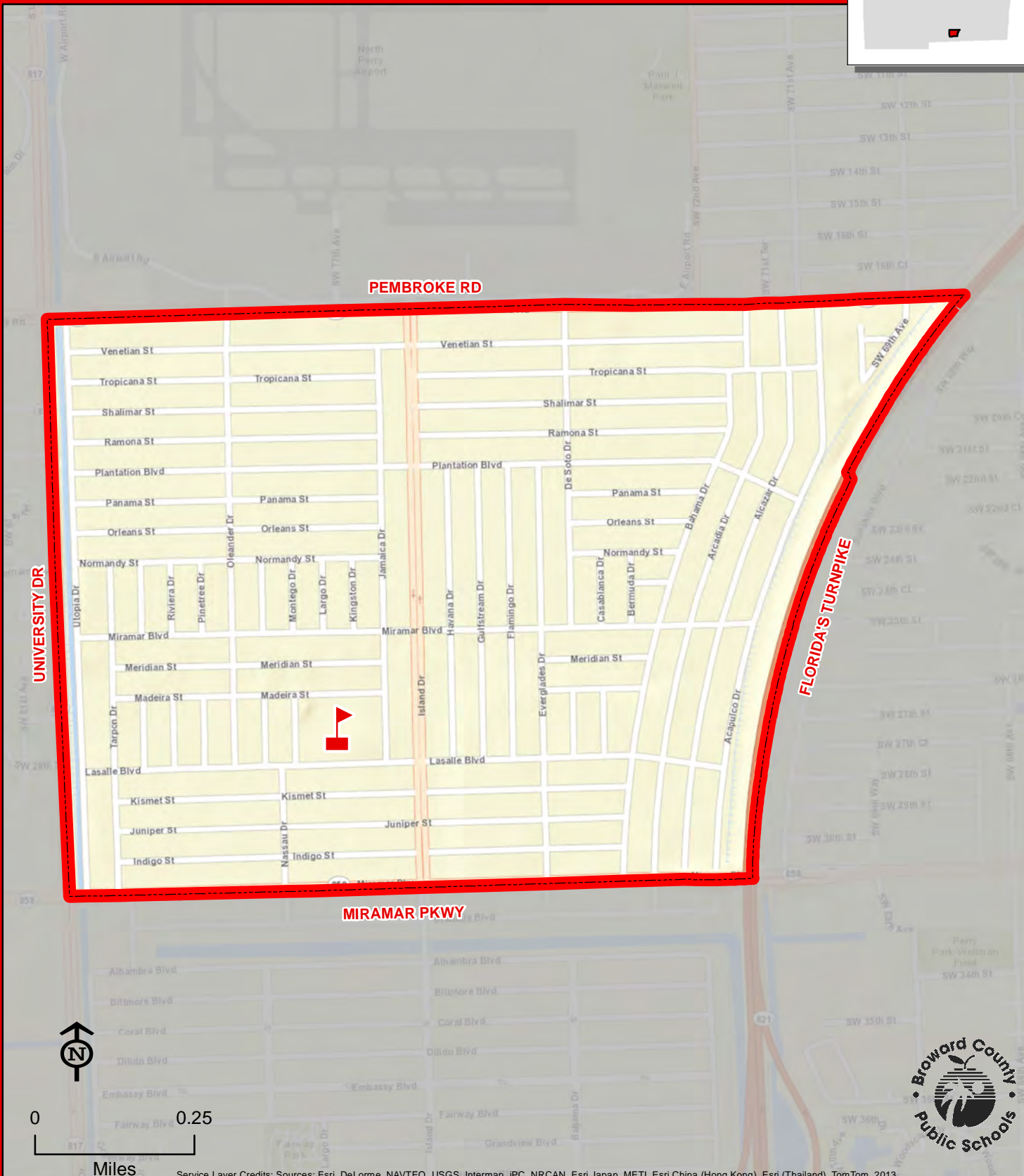
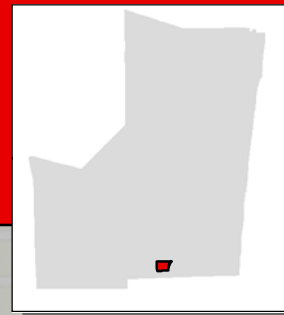


# SUNSHINE ELEMENTARY SCHOOL

7737 W LASALLE BOULEVARD

MIRAMAR, FLORIDA 33023

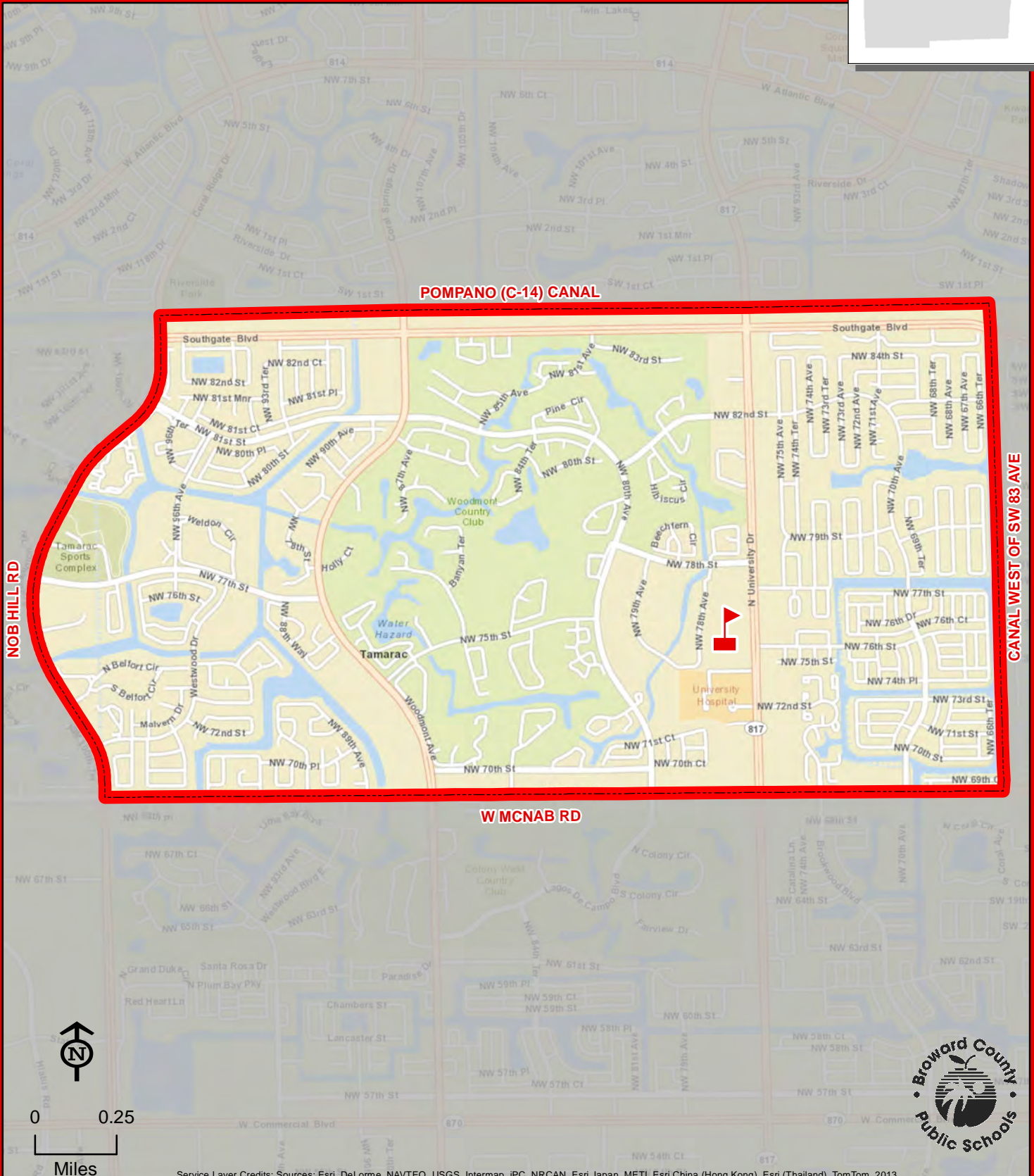
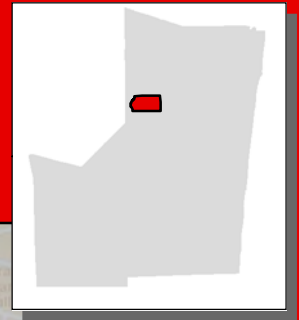
754-323-7700



THIS MAP IS FOR CONCEPTUAL PURPOSES ONLY AND SHOULD NOT BE USED FOR LEGAL BOUNDARY DETERMINATIONS

# TAMARAC ELEMENTARY SCHOOL

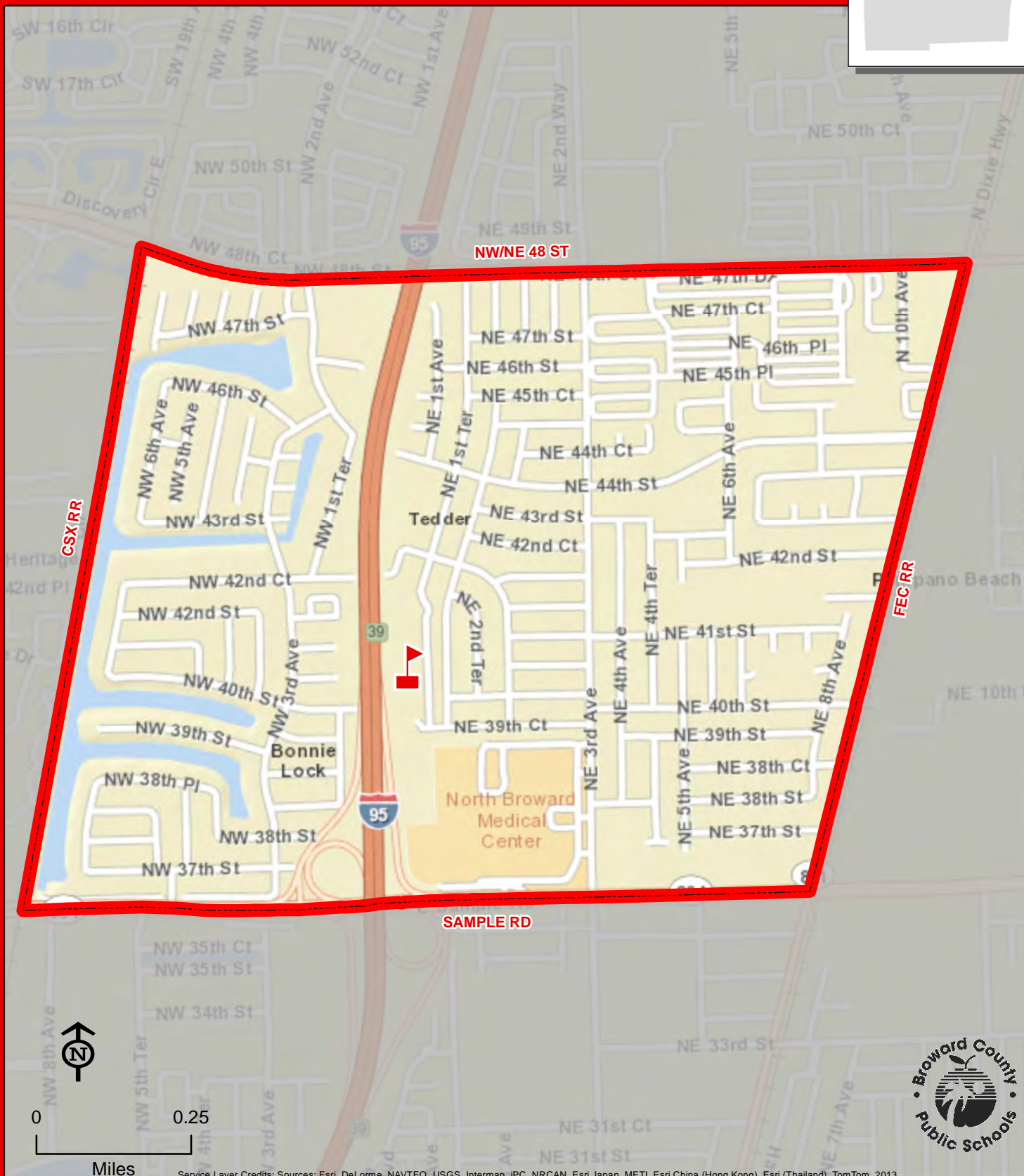
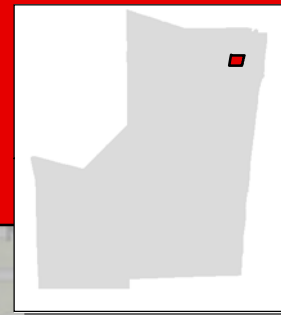
7601 N UNIVERSITY DRIVE  
TAMARAC, FLORIDA 33321  
754-322-8600



THIS MAP IS FOR CONCEPTUAL PURPOSES ONLY AND SHOULD NOT BE USED FOR LEGAL BOUNDARY DETERMINATIONS



754-322-8650

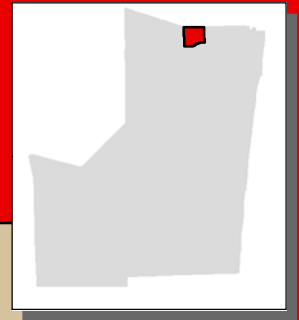


**THIS MAP IS FOR CONCEPTUAL PURPOSES ONLY AND SHOULD NOT BE USED FOR LEGAL BOUNDARY DETERMINATIONS**

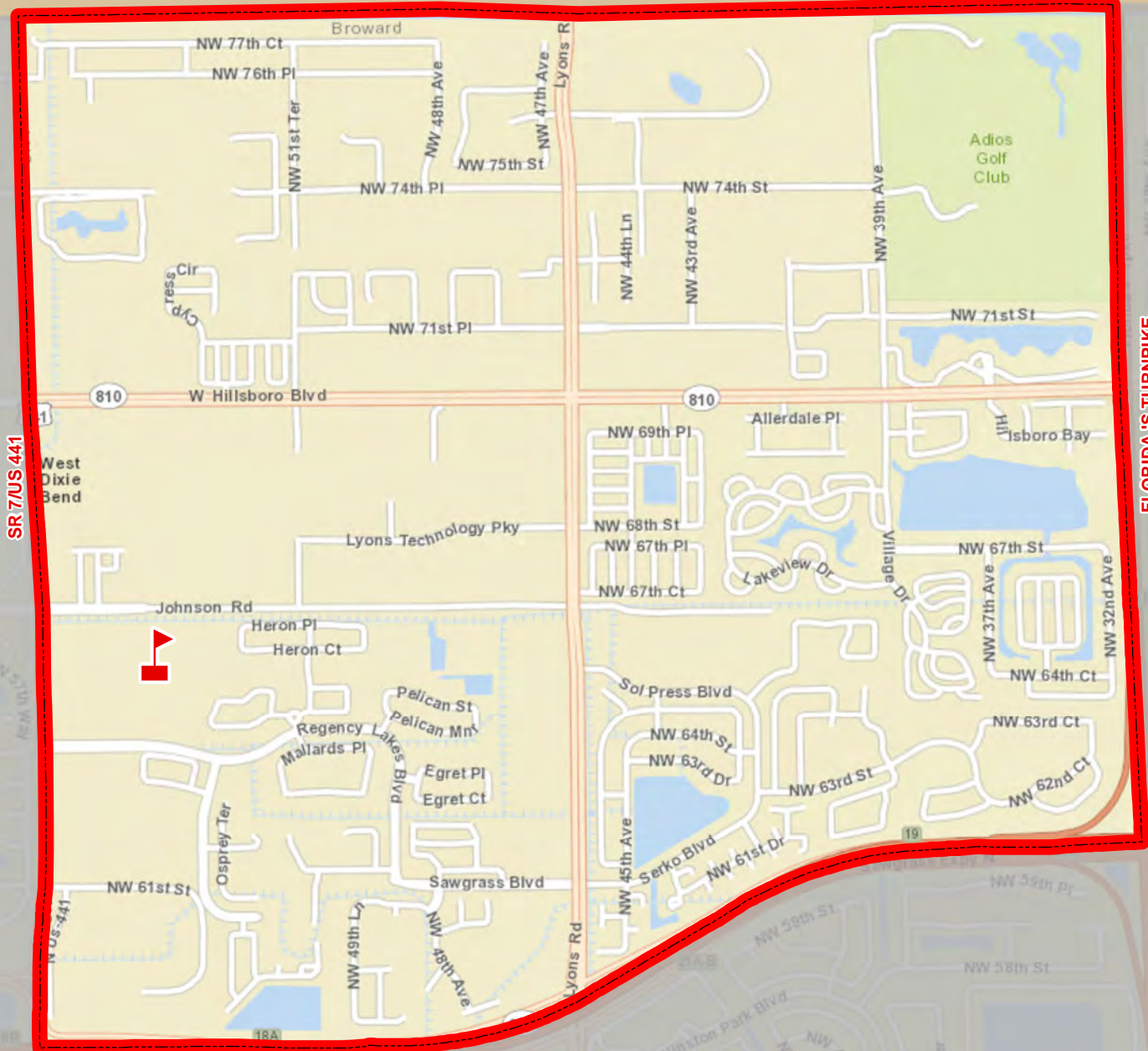
TEDDER

# TRADEWINDS ELEMENTARY SCHOOL

5400 JOHNSON ROAD  
COCONUT CREEK, FLORIDA 33073  
754-322-8700



BROWARD/PALM BEACH COUNTY LINE



SAWGRASS EXPY



0 0.25  
Miles

Service Layer Credits: Sources: Esri, DeLorme, NAVTEQ, USGS, Intermap, IPC, NRCAN, Esri Japan, METI, Esri China (Hong Kong), Esri (Thailand), TomTom, 2013

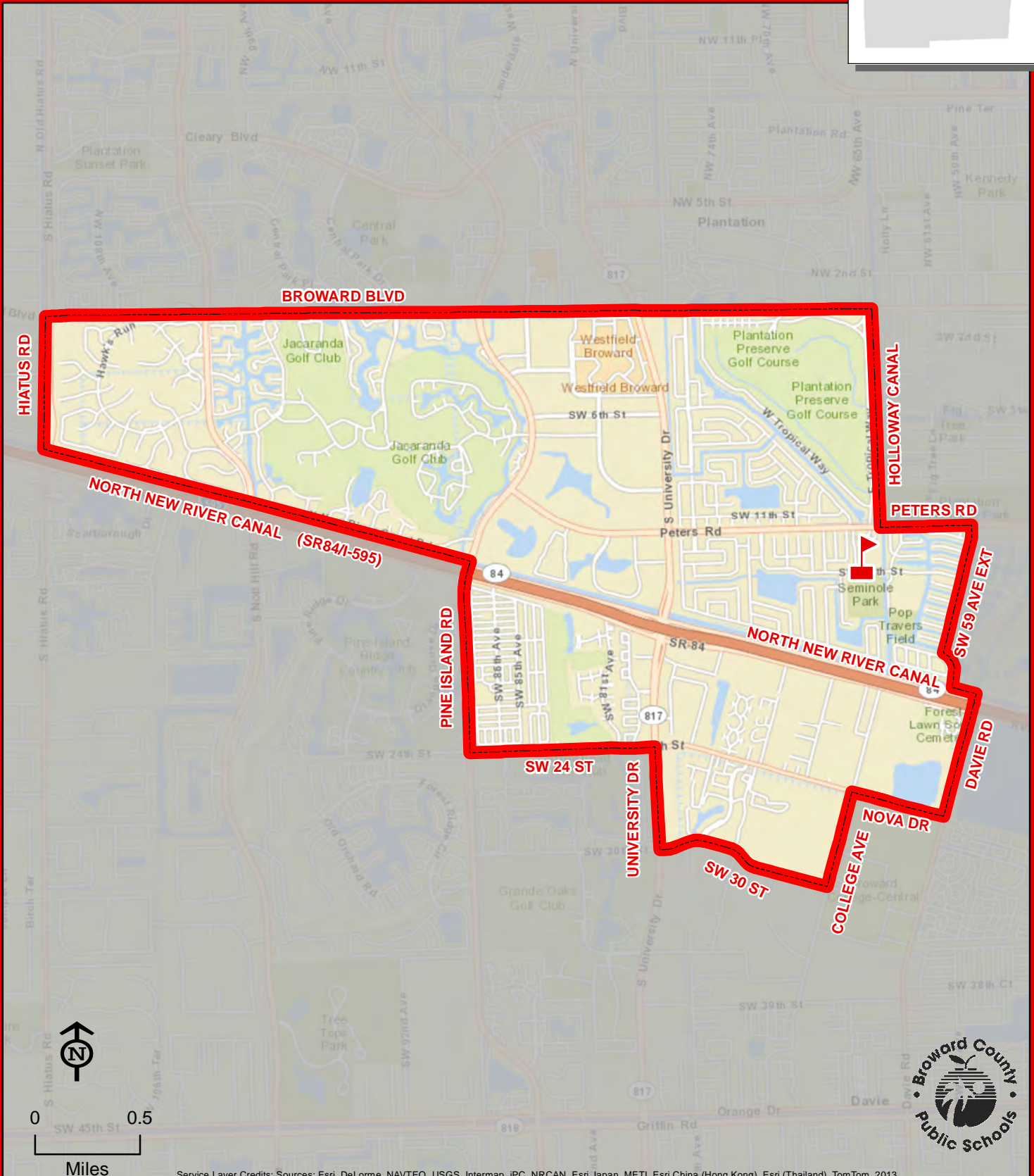
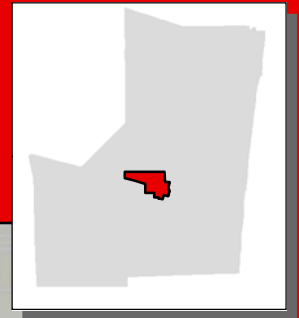


THIS MAP IS FOR CONCEPTUAL PURPOSES ONLY AND SHOULD NOT BE USED FOR LEGAL BOUNDARY DETERMINATIONS



# TROPICAL ELEMENTARY SCHOOL

1500 SW 66 AVENUE  
PLANTATION, FLORIDA 33317  
754-323-7750



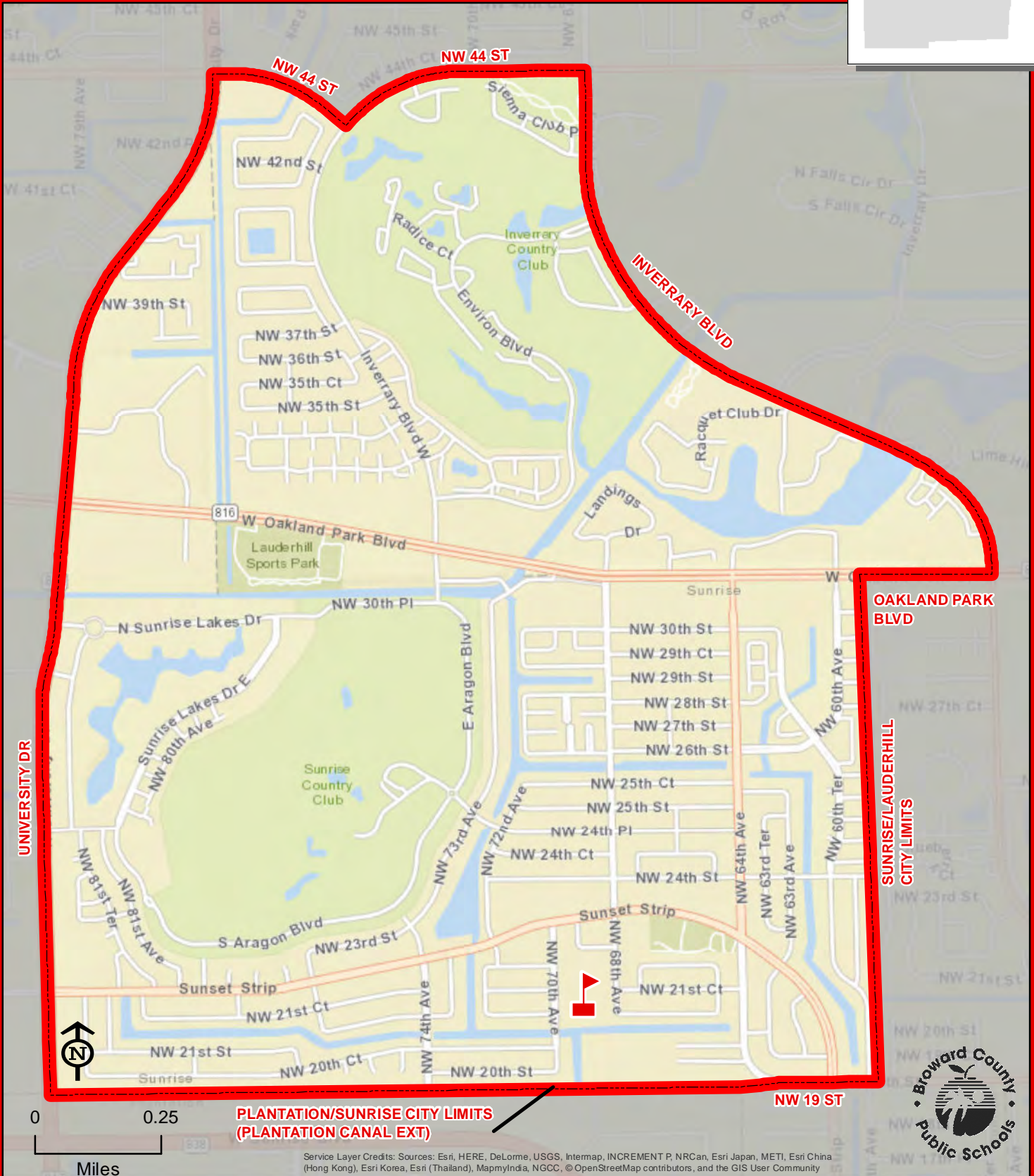
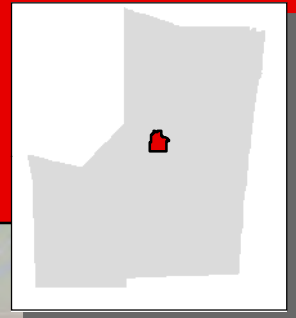
TROPICAL

THIS MAP IS FOR CONCEPTUAL PURPOSES ONLY AND SHOULD NOT BE USED FOR LEGAL BOUNDARY DETERMINATIONS

# VILLAGE ELEMENTARY SCHOOL

2100 NW 70 AVENUE  
SUNRISE, FLORIDA 33313  
754-322-8750

Innovative Program



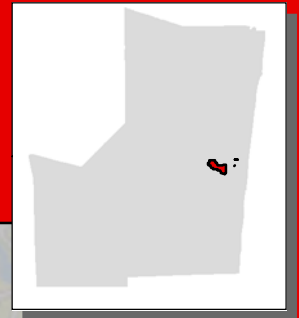
THIS MAP IS FOR CONCEPTUAL PURPOSES ONLY AND SHOULD NOT BE USED FOR LEGAL BOUNDARY DETERMINATIONS



# WALKER ELEMENTARY SCHOOL

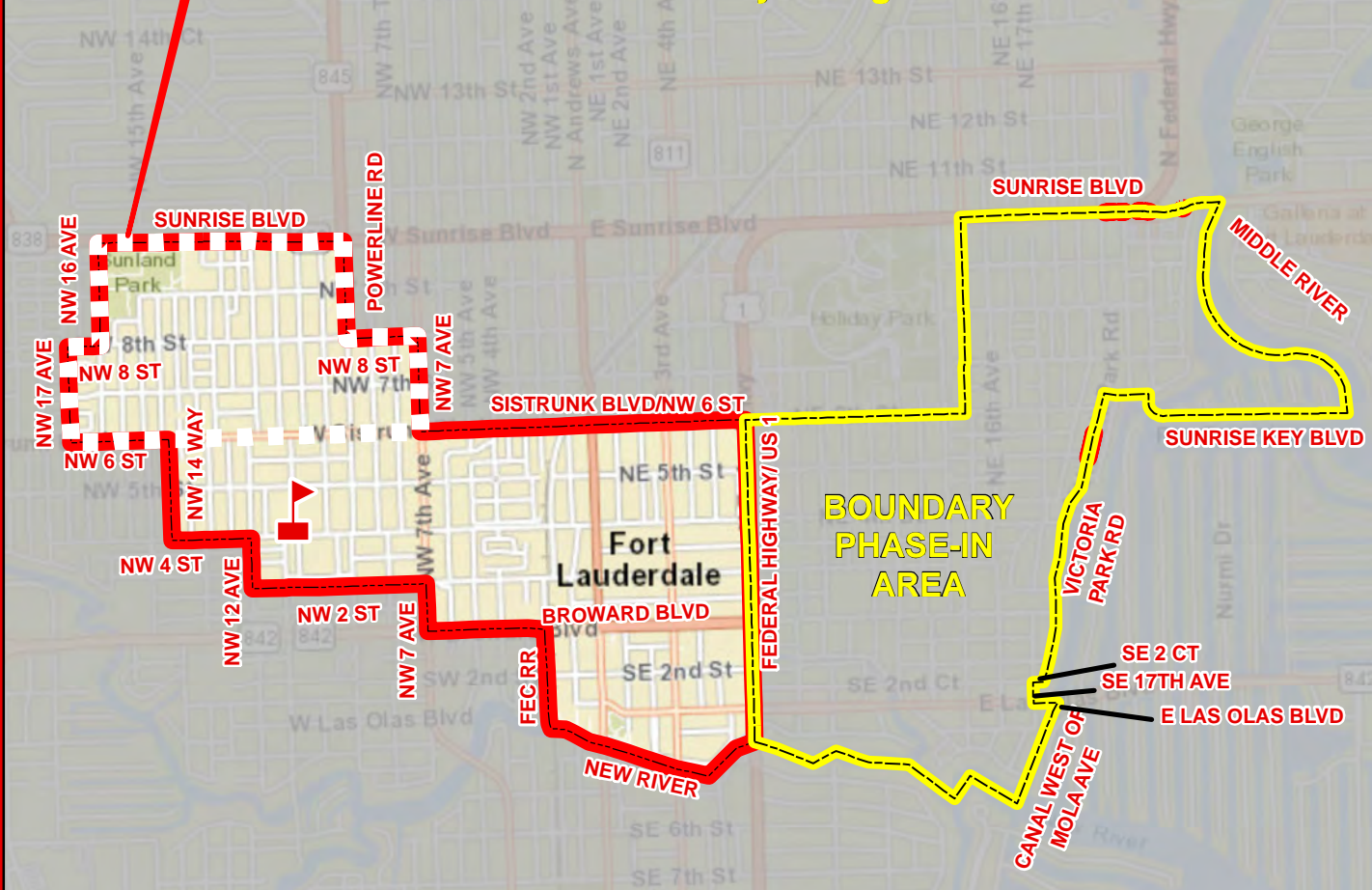
1001 NW 4 STREET  
FORT LAUDERDALE, FLORIDA 33311  
754-322-8800

**Boundary Phase-In Area**  
**Magnet School**



Kindergarten through third grade students residing within the portion of the Walker Elementary School attendance area indicated by the dashed, white line attend Sunland Park Academy. Fourth and fifth grade students residing within this area attend Walker Elementary School.

**Boundary changed 2015-2016**



**Boundary Phase-In Area:** In 2019/20, kindergarten through fourth grade are assigned to Harbordale Elementary School, fifth grade is assigned to Walker Elementary School.



0 0.25  
Miles

Service Layer Credits: Sources: Esri, HERE, Garmin, USGS, Intermap, INCREMENT P, NRCan, Esri Japan, METI, Esri China (Hong Kong), Esri Korea, Esri (Thailand), NGCC, © OpenStreetMap contributors, and the GIS User Community

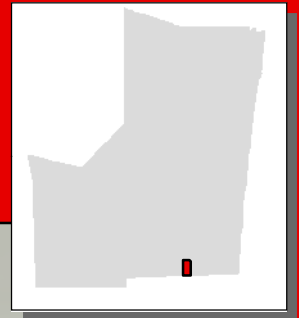


THIS MAP IS FOR CONCEPTUAL PURPOSES ONLY AND SHOULD NOT BE USED FOR LEGAL BOUNDARY DETERMINATIONS


# WATKINS ELEMENTARY SCHOOL

3520 SW 52 AVENUE  
PEMBROKE PARK, FLORIDA 33023  
754-323-7800

Innovative Program



WATKINS

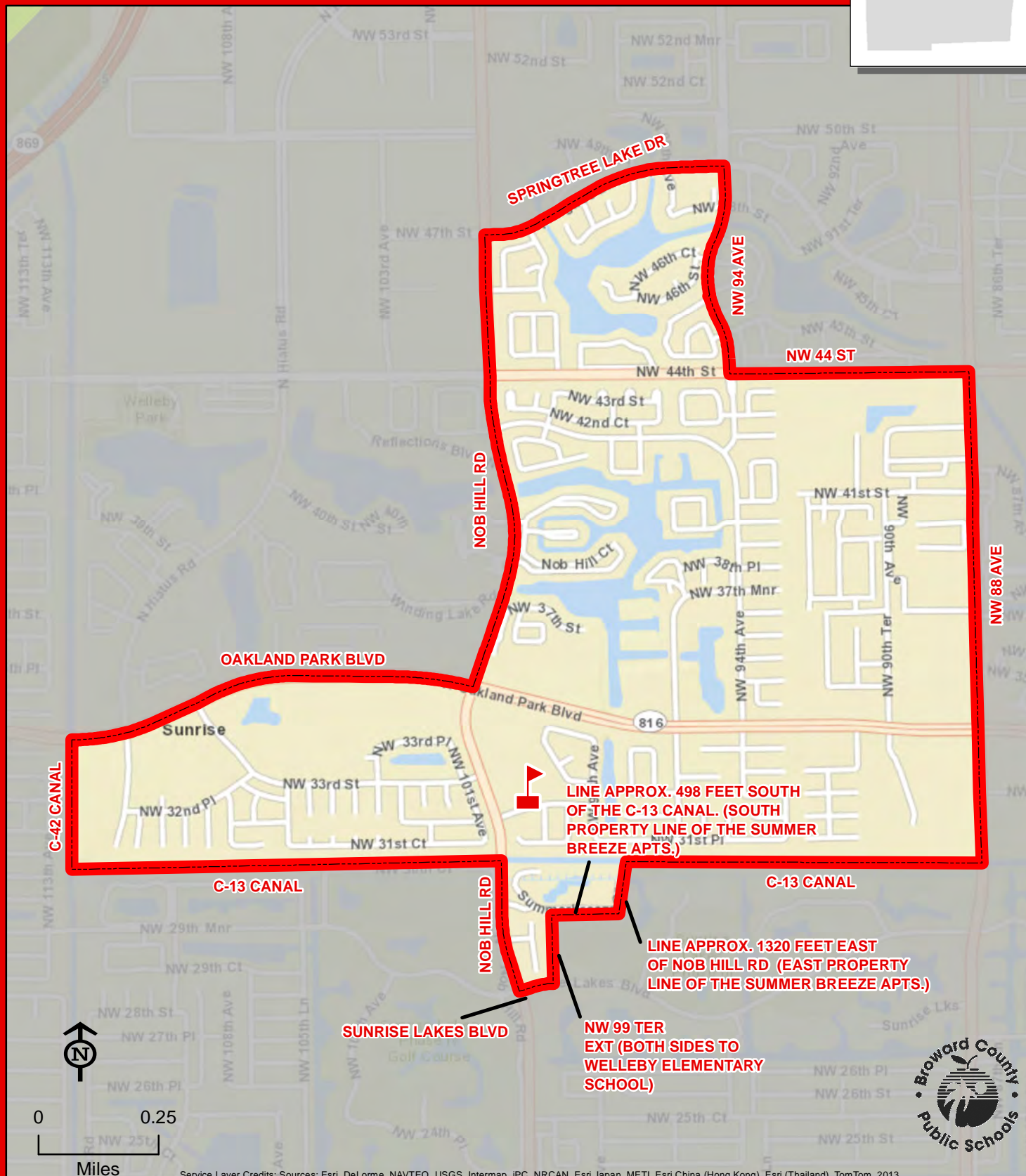
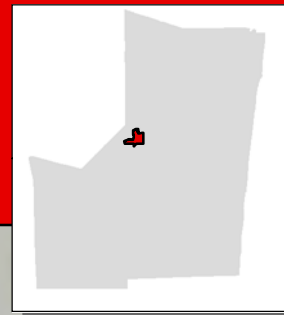


Service Layer Credits: Sources: Esri, HERE, DeLorme, USGS, Intermap, INCREMENT P, NRCan, Esri Japan, METI, Esri China (Hong Kong), Esri Korea, Esri (Thailand), MapmyIndia, NGCC, © OpenStreetMap contributors, and the GIS User Community

THIS MAP IS FOR CONCEPTUAL PURPOSES ONLY AND SHOULD NOT BE USED FOR LEGAL BOUNDARY DETERMINATIONS



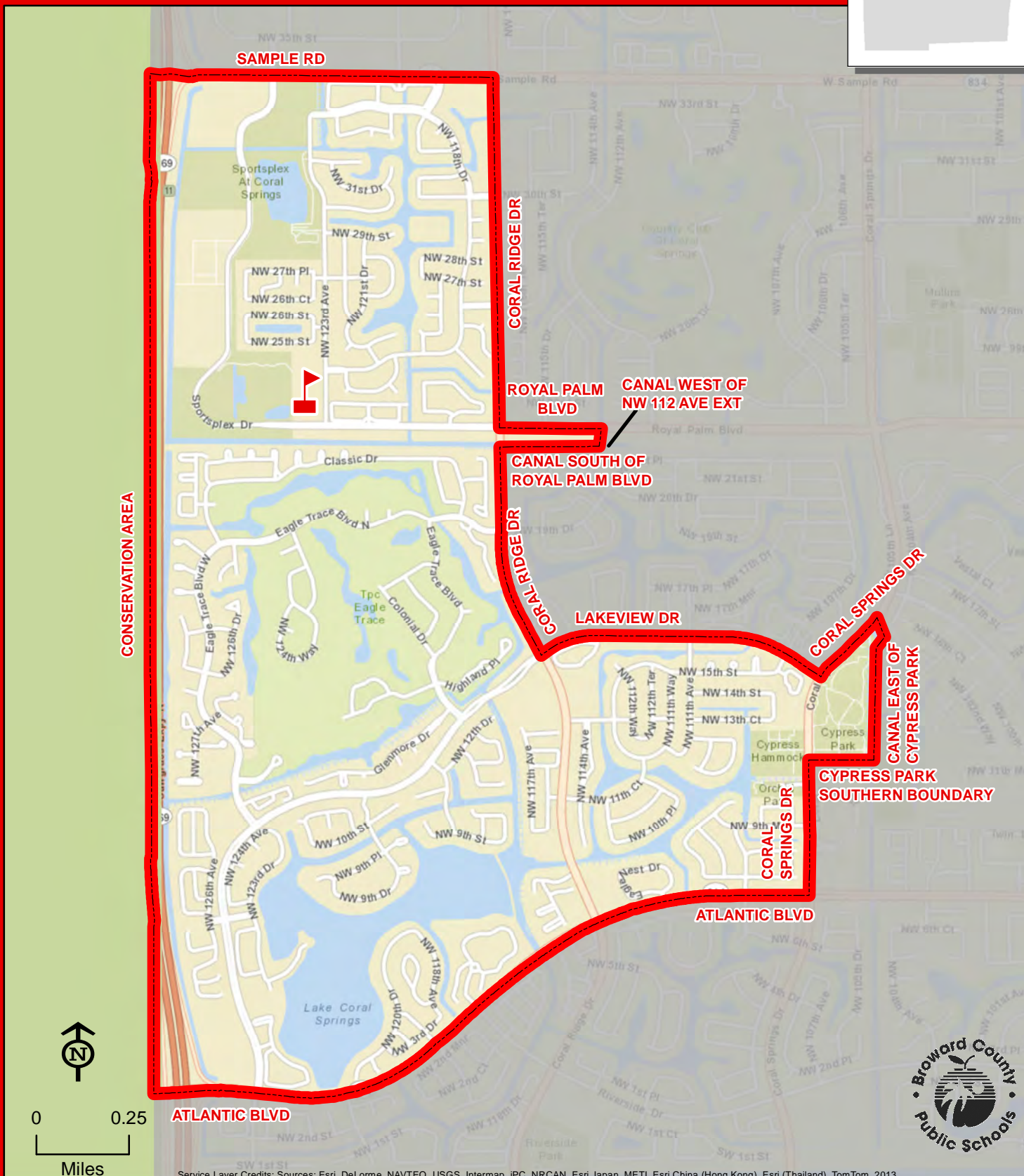
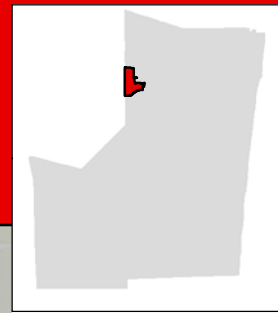
3230 NOB HILL ROAD  
SUNRISE, FLORIDA 33351  
754-322-8850



WELLEYBY



12405 ROYAL PALM BOULEVARD  
CORAL SPRINGS, FLORIDA 33065  
754-322-8900



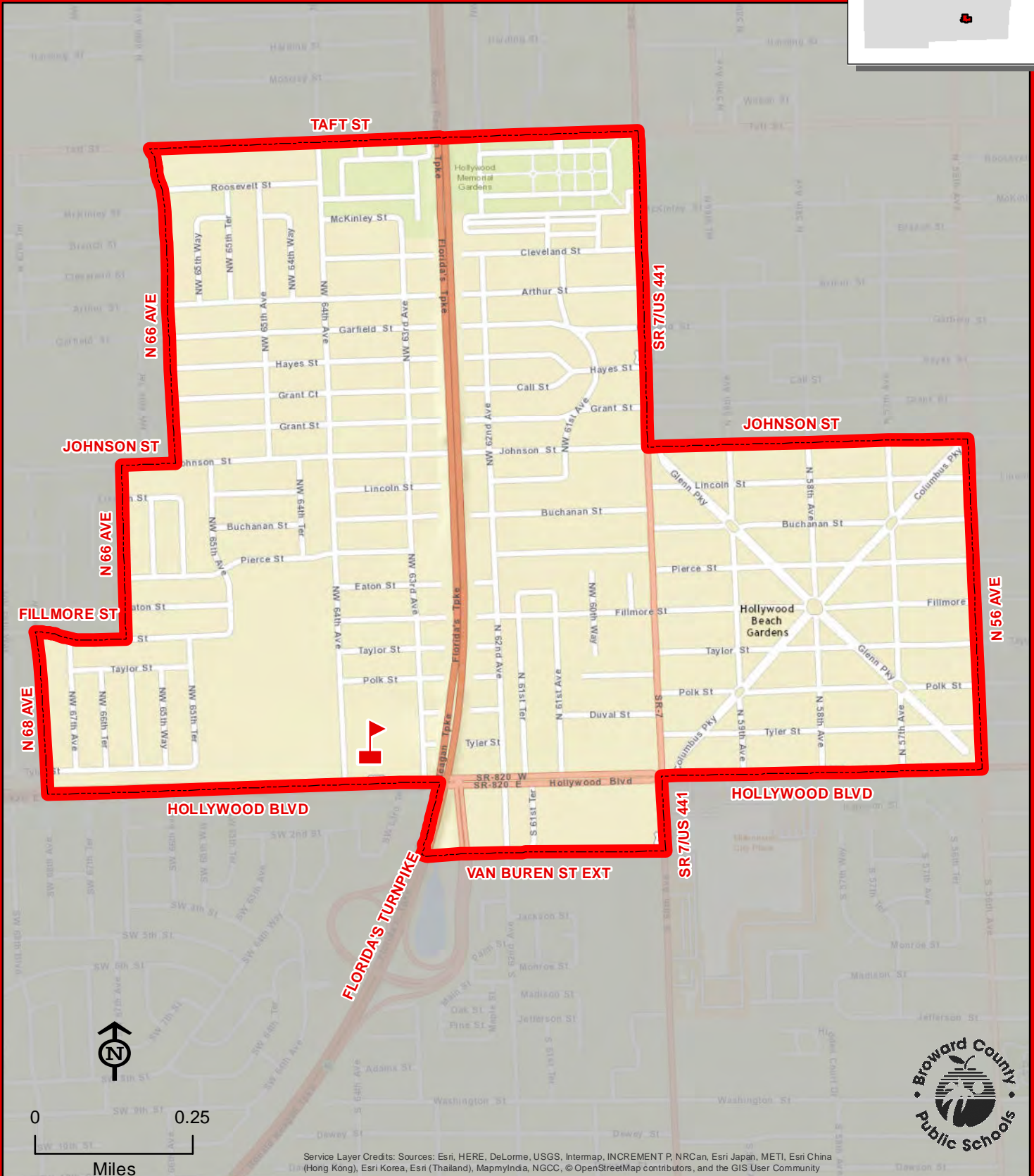
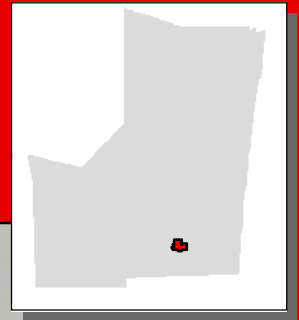
WESTCHESTER



# WEST HOLLYWOOD ELEMENTARY SCHOOL

6301 HOLLYWOOD BOULEVARD  
HOLLYWOOD, FLORIDA 33024  
754-323-7850

Innovative Program



WEST HOLLYWOOD

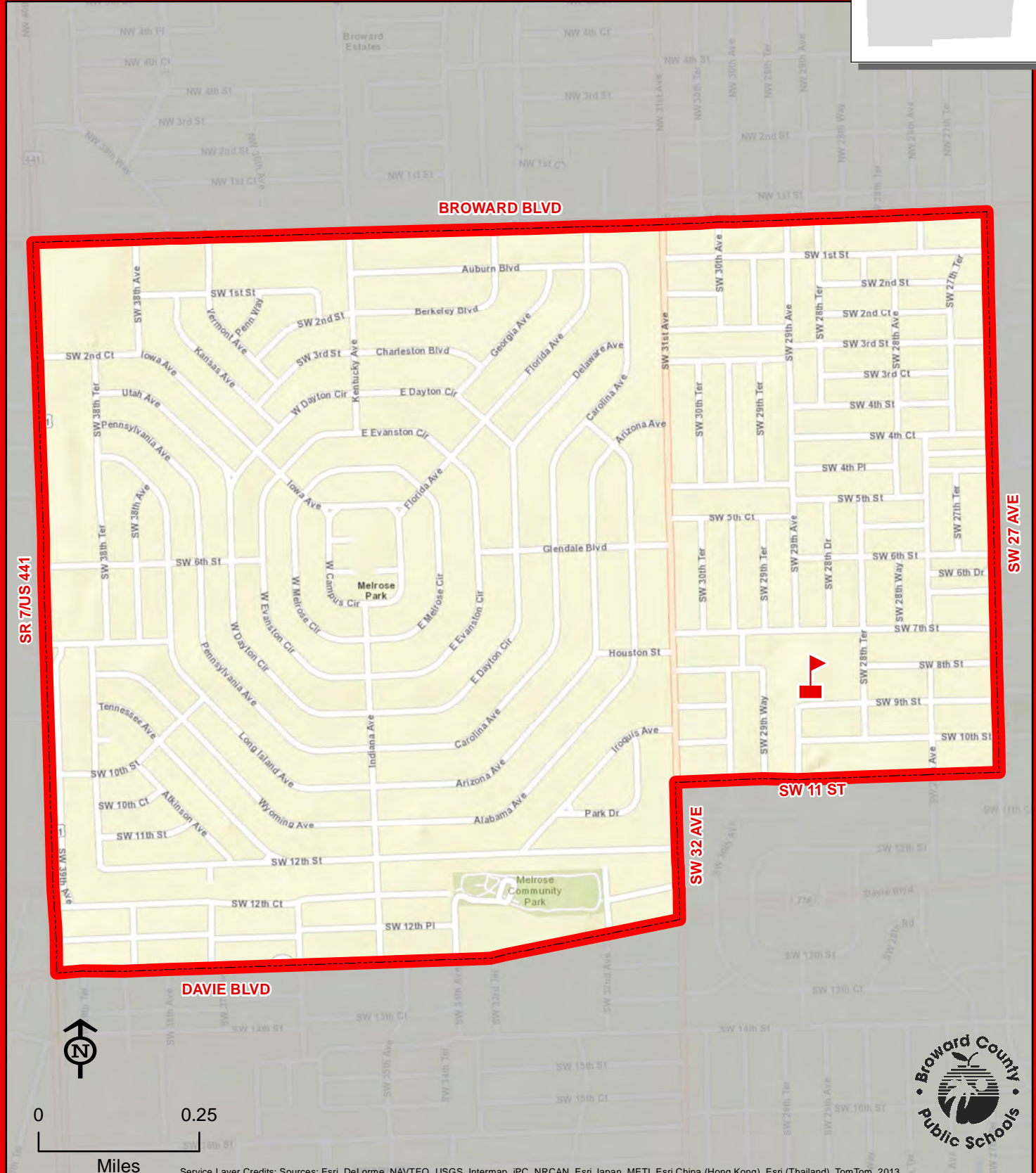
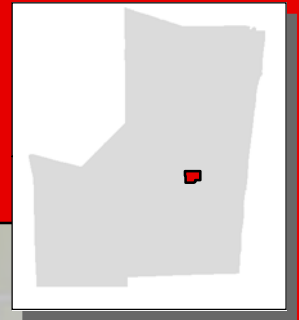


Service Layer Credits: Sources: Esri, HERE, DeLorme, USGS, Intermap, INCREMENT P, NRCan, Esri Japan, METI, Esri China (Hong Kong), Esri Korea, Esri (Thailand), MapmyIndia, NGCC, © OpenStreetMap contributors, and the GIS User Community

THIS MAP IS FOR CONCEPTUAL PURPOSES ONLY AND SHOULD NOT BE USED FOR LEGAL BOUNDARY DETERMINATIONS

# WESTWOOD HEIGHTS ELEMENTARY SCHOOL

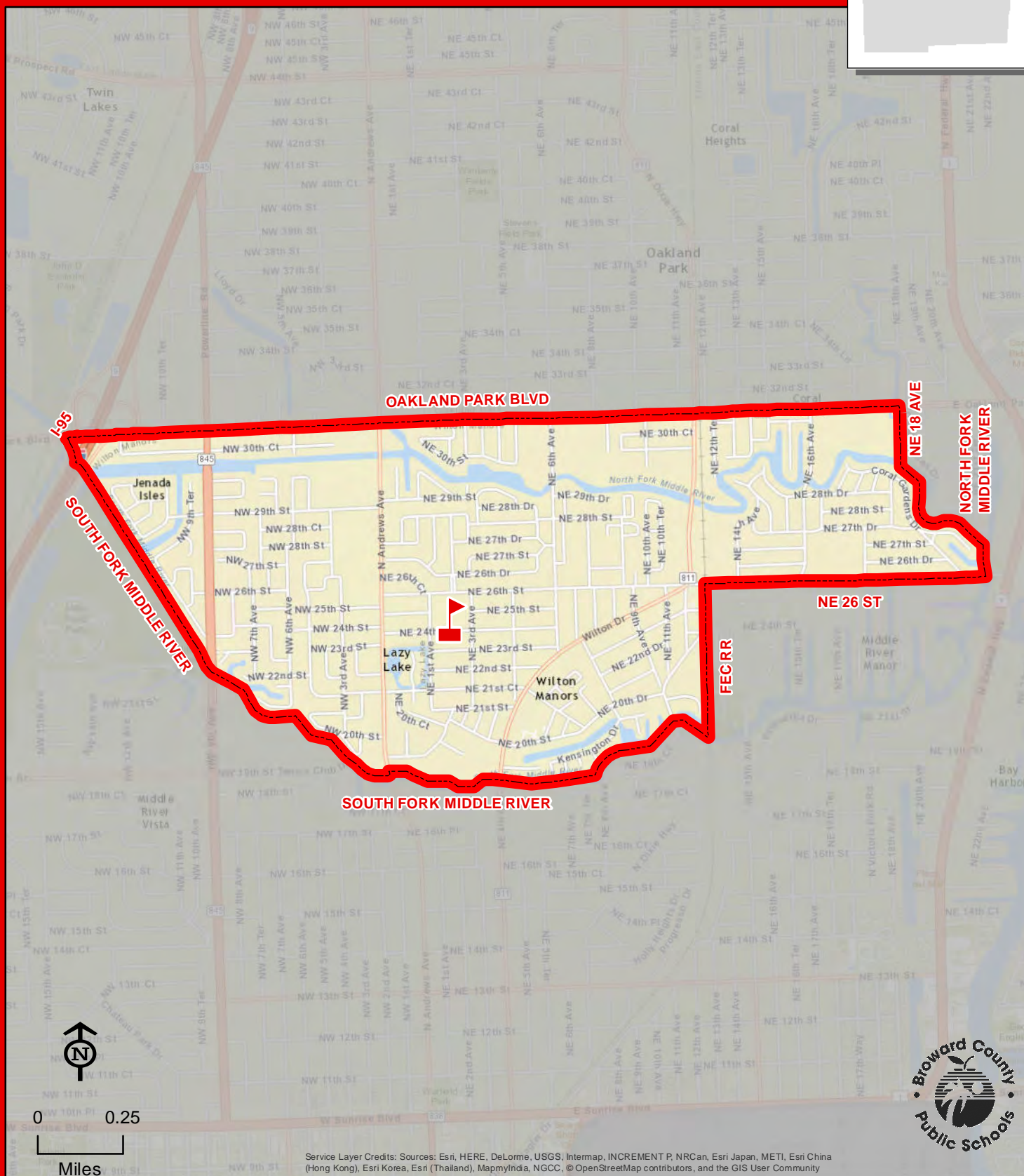
2861 SW 9 STREET  
FORT LAUDERDALE, FLORIDA 33312  
754-323-7900



THIS MAP IS FOR CONCEPTUAL PURPOSES ONLY AND SHOULD NOT BE USED FOR LEGAL BOUNDARY DETERMINATIONS



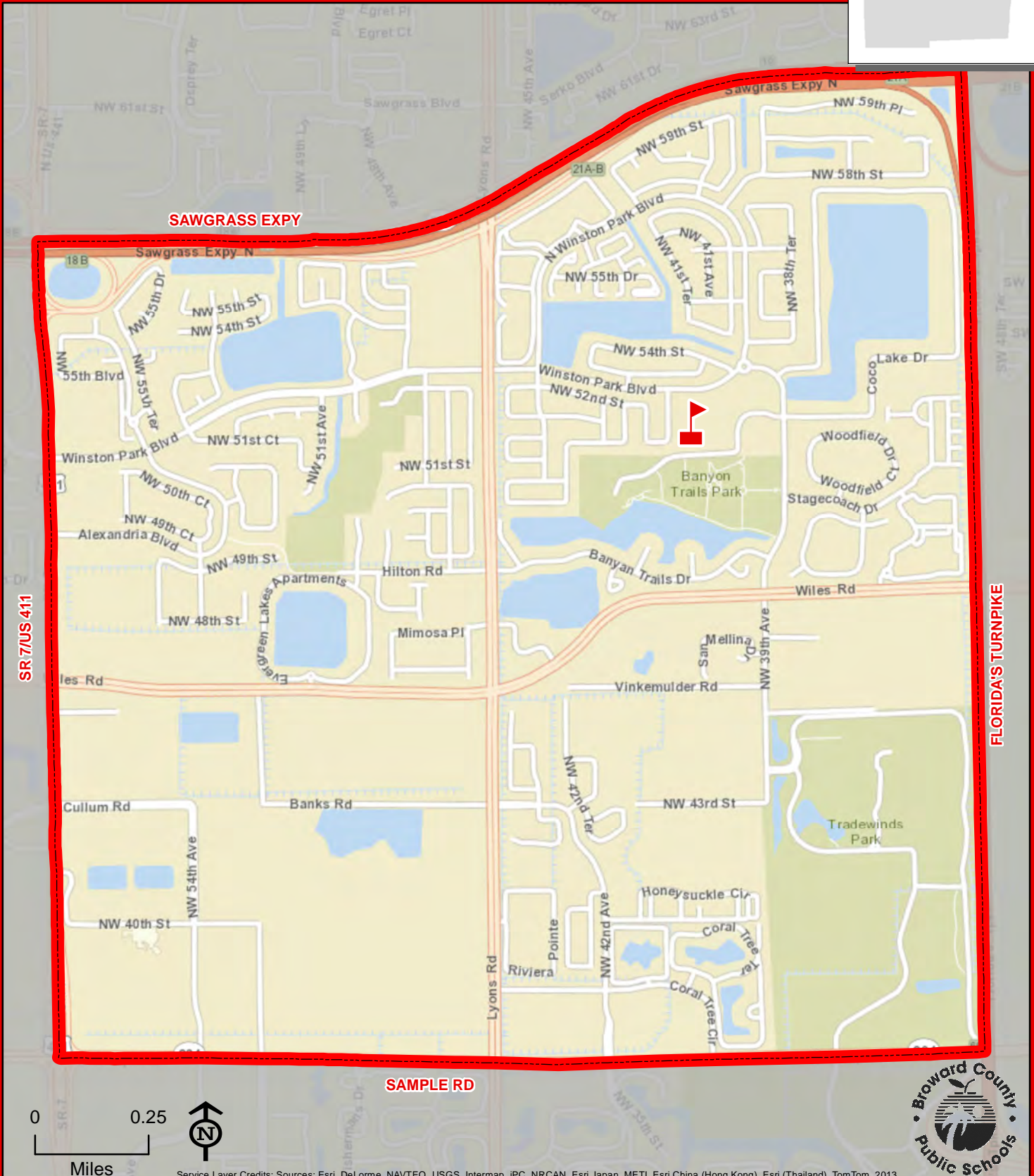
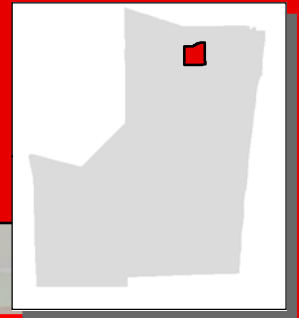
2401 NE 3 AVENUE  
WILTON MANORS, FLORIDA 33305  
754-322-8950



WILTON MANORS

# WINSTON PARK ELEMENTARY SCHOOL

4000 WINSTON PARK BOULEVARD  
COCONUT CREEK, FLORIDA 33073  
754-322-9000



FLORIDA'S TURNPIKE

WINSTON PARK



THIS MAP IS FOR CONCEPTUAL PURPOSES ONLY AND SHOULD NOT BE USED FOR LEGAL BOUNDARY DETERMINATIONS



# YOUNG, VIRGINIA S. ELEMENTARY SCHOOL

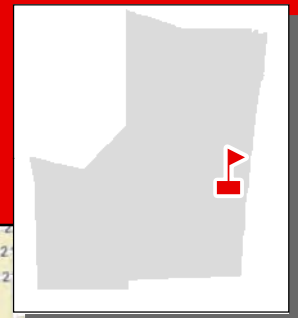
101 NE 11 AVENUE

FORT LAUDERDALE, FLORIDA 33301

754-322-9050

Geographic Priority Area

Magnet School



**Geographic Priority Area:** Reserve 150 choice seats for kindergarten through fifth grade students in the community surrounding Virginia Shuman Young Elementary School in the area defined as follows: Commence at the intersection of East Sunrise Boulevard and the Middle River, south along the Middle River to the canal south of Sunrise Key Boulevard, west along the canal south of Sunrise Key Boulevard to the canal between Isle of Venice Drive and Hendricks Isle, north along the canal between Isle of Venice Drive and Hendricks Isle to the canal south of Northeast 6th Court, west along the canal south of Northeast 6th Court to the canal east of Victoria Terrace/ North Gordon Road, south along the canal east of Victoria Terrace/ North Gordon Road to the canal south of Northeast 1st Street, west along the canal south of Northeast 1st Street to the canal east of South Victoria Park Road, south along the canal east of South Victoria Park Road to the New River, west along the New River to the FEC Railroad, north along the FEC Railroad to East Sunrise Boulevard, and east along East Sunrise Boulevard to the Middle River.

As of the 2014-15 school year, priority is not given to students enrolled in the prekindergarten program for continuing in theme to kindergarten at Virginia S. Young Elementary. Students who are enrolled in the prekindergarten program will need to apply for the K-5 Montessori Program.



THIS MAP IS FOR CONCEPTUAL PURPOSES ONLY AND SHOULD NOT BE USED FOR LEGAL BOUNDARY DETERMINATIONS